

PLANNING NOTICE

An application has been received for a Permit under s.57 of the *Land Use Planning Approvals Act 1993*:

APP NO.:	PA\26\0233
APPLICANT:	Wilson Homes Tasmania Pty Ltd
SITE:	56 Clance Avenue, Prospect Vale (CT: 189929/109)
PROPOSAL:	Single dwelling - setbacks.

The application can be inspected until **Monday, 27 April 2026**, at www.meander.tas.gov.au or at the Council Office, 26 Lyall Street, Westbury (during normal office hours).

Written representations may be made during this time addressed to the General Manager, PO Box 102, Westbury 7303, or by email to planning@mvc.tas.gov.au. Please include a contact phone number. Please note any representations lodged will be available for public viewing.

If you have any questions about this application please do not hesitate to contact Council's Planning Department on 6393 5320.

Notified on 11 April 2026.

Jonathan Harmey
GENERAL MANAGER

APPLICATION FORM

PLANNING PERMIT

Land Use Planning and Approvals Act 1993



- Application form & details **MUST** be completed **IN FULL**.
- Incomplete forms will not be accepted and may delay processing and issue of any Permits.

OFFICE USE ONLY

Property No:	<input type="text"/>	Assessment No:	<input type="text"/>	-	<input type="text"/>	-	<input type="text"/>
DA\	<input type="text"/>	PA\	<input type="text"/>	PC\	<input type="text"/>		

- Is your application the result of an illegal building work? Yes No Indicate by ✓ box
- Have you already received a Planning Review for this proposal? Yes No
- Is a new vehicle access or crossover required? Yes No

PROPERTY DETAILS:

Address:	<input type="text" value="Lot 1004 Clance Avenue"/>	Certificate of Title:	<input type="text" value="189929"/>
Suburb:	<input type="text" value="Prospect"/>	<input type="text" value="7250"/>	Lot No: <input type="text" value="109"/>
Land area:	<input type="text" value="595"/>	<i>m² / ha</i>	
Present use of land/building:	<input type="text" value="Vacant Land"/>	<i>(vacant, residential, rural, industrial, commercial or forestry)</i>	

- Does the application involve Crown Land or Private access via a Crown Access Licence: Yes No
- Heritage Listed Property: Yes No

DETAILS OF USE OR DEVELOPMENT:

- Indicate by ✓ box
- | | | | |
|---|--|--------------------------------------|-------------------------------------|
| <input checked="" type="checkbox"/> Building work | <input type="checkbox"/> Change of use | <input type="checkbox"/> Subdivision | <input type="checkbox"/> Demolition |
| <input type="checkbox"/> Forestry | <input type="checkbox"/> Other | | |

Total cost of development (inclusive of GST): *Includes total cost of building work, landscaping, road works and infrastructure*

Description of work:

Use of building: *(main use of proposed building – dwelling, garage, farm building, factory, office, shop)*

New floor area: m² New building height: m

Materials: External walls: Colour:

Roof cladding: Colour:

SEARCH OF TORRENS TITLE

VOLUME 189929	FOLIO 109
EDITION 1	DATE OF ISSUE 13-Feb-2026

SEARCH DATE : 18-Feb-2026

SEARCH TIME : 02.51 pm

DESCRIPTION OF LAND

Parish of LAUNCESTON Land District of CORNWALL
 Lot 109 on Sealed Plan [189929](#)
 Derivation : Part of 375A-1R-0P Gtd. to James Goodger
 Prior CT [189623/1004](#)

SCHEDULE 1

[N176448](#) TRANSFER to TASMANIAN COUNTRY CLUB PROPERTIES PTY LTD
 Registered 18-Mar-2024 at 12.01 pm

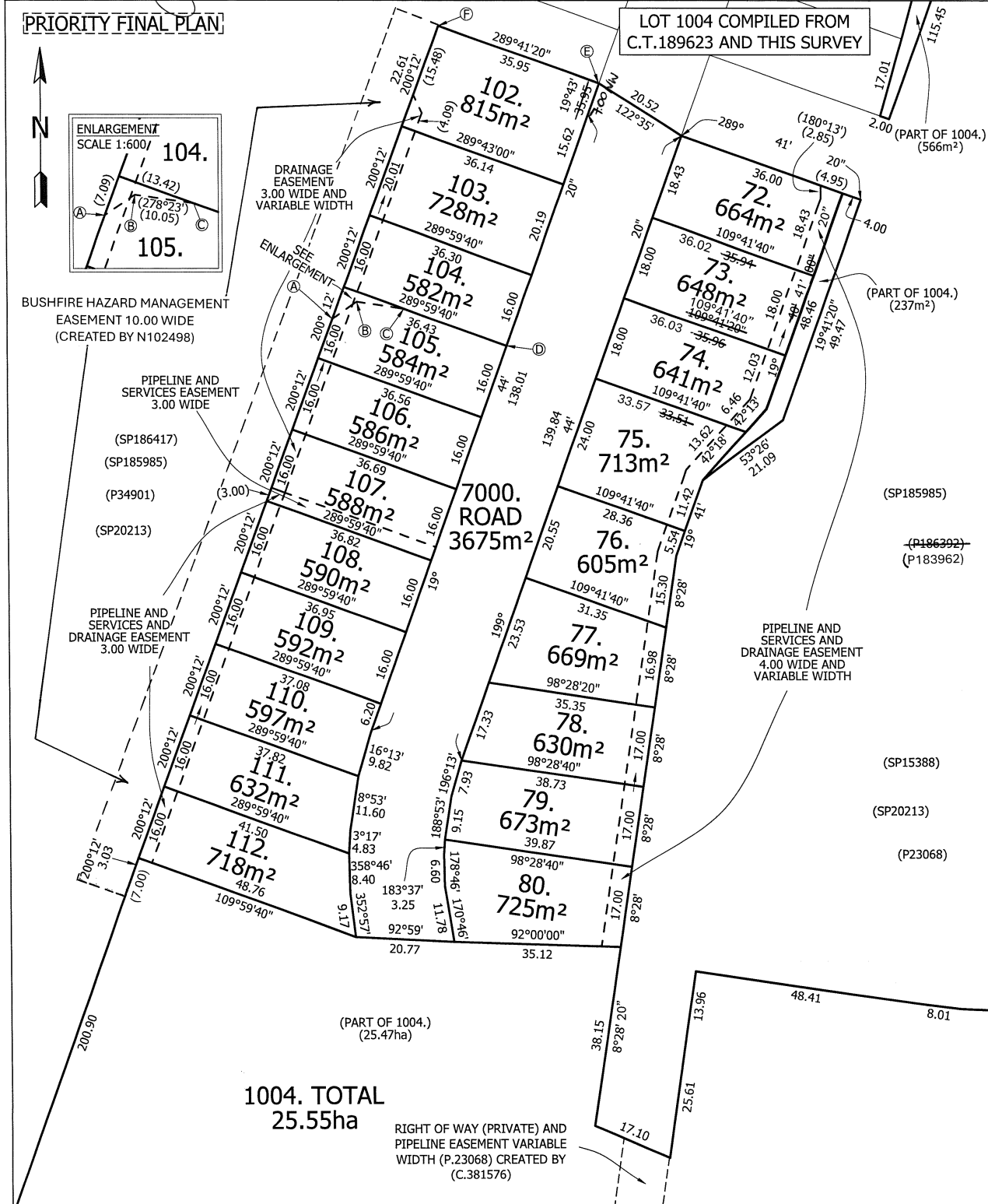
SCHEDULE 2

Reservations and conditions in the Crown Grant if any
[SP189929](#) EASEMENTS in Schedule of Easements
[SP189929](#) FENCING PROVISION in Schedule of Easements
[SP185985](#), [SP186417](#), [SP187707](#), [SP188351](#), [SP188889](#) & [SP189623](#)
 FENCING PROVISION in Schedule of Easements
[SP10386](#) & [SP18481](#) FENCING COVENANT in Schedule of Easements
[N102498](#) BENEFITING EASEMENT: a bushfire hazard management
 easement over the land marked Bushfire Hazard
 Management Easement 10.00 wide on Sealed Plan [189929](#)
 Registered 13-Feb-2026 at 12.01 pm
[E172256](#) INSTRUMENT Creating Restrictive Covenants Registered
 13-Feb-2026 at 12.02 pm

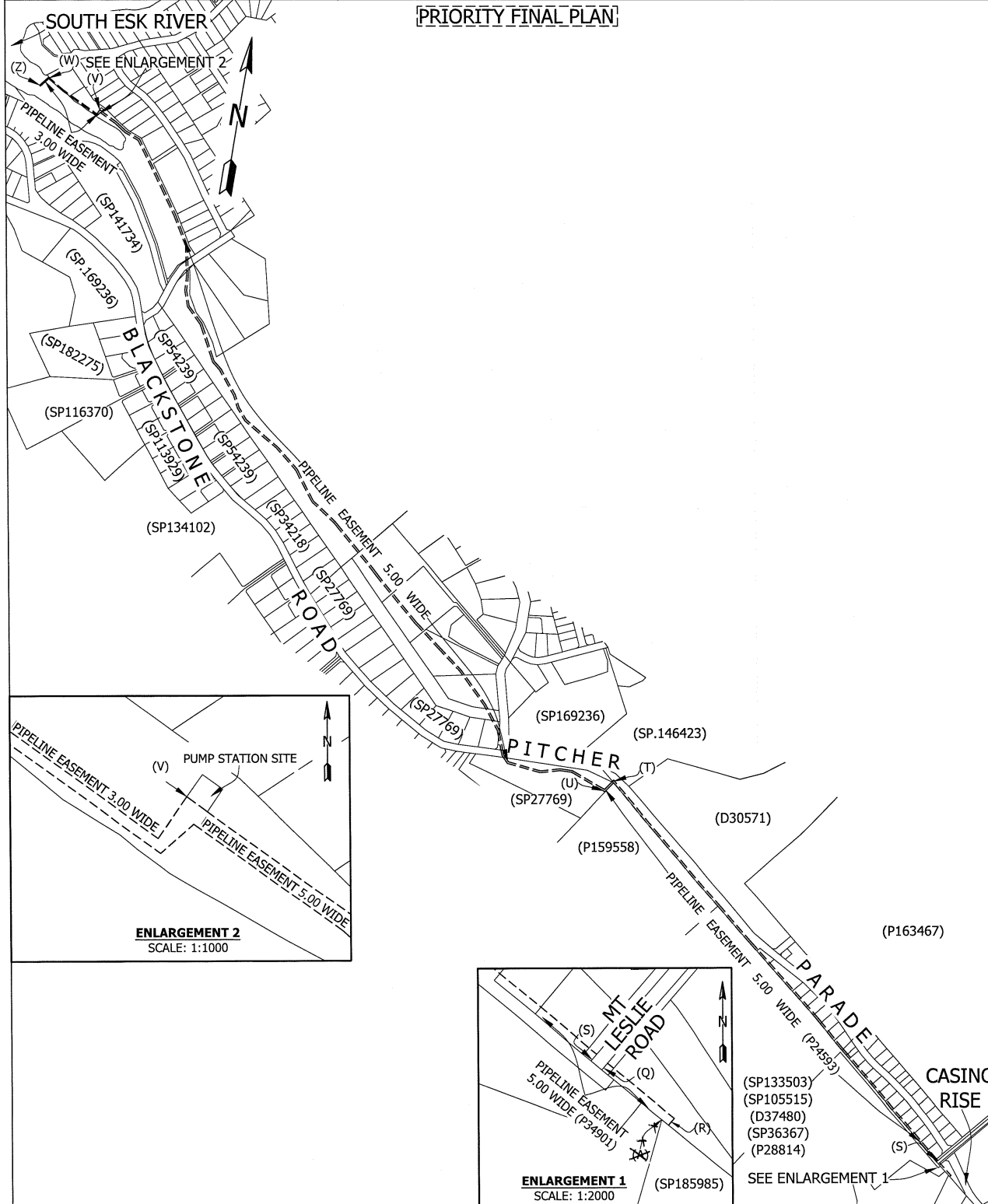
UNREGISTERED DEALINGS AND NOTATIONS

No unregistered dealings or other notations

<p>PLAN OF SURVEY</p> <p>ANNEXURE SHEET SHEET 1 OF 2 SHEETS</p>	<p>OWNER: TASMANIAN COUNTRY CLUB PROPERTIES PTY LTD</p>	<p>Registered Number</p> <p>SP 189929</p>
	<p>FOLIO REFERENCE: C.T.189623/1004</p> <p>SCALE 1:750 LENGTHS IN METRES</p>	<p>APPROVED EFFECTIVE FROM 13 FEB 2026</p>
<p>SIGNED FOR IDENTIFICATION PURPOSES</p> <p><i>[Signature]</i> 29/01/2026 Council Delegate Date</p>	<p>THIS ANNEXURE SHEET FORMS PART OF THE ATTACHED INDEX PLAN.</p> <p><i>[Signature]</i> 9/12/25 Registered Land Surveyor Date</p>	<p><i>[Signature]</i> Recorder of Titles</p>



<p>PLAN OF SURVEY</p> <p>Woolcott LAND SERVICES</p> <p>ANNEXURE SHEET SHEET 2 OF 2 SHEETS</p>	<p>OWNER: TASMANIAN COUNTRY CLUB PROPERTIES PTY LTD</p> <p>FOLIO REFERENCE: C.T.189623/1004</p> <p>SCALE 1:10000 LENGTHS IN METRES</p>	<p>Registered Number</p> <p>SP 189929</p>
<p>SIGNED FOR IDENTIFICATION PURPOSES</p> <p><i>[Signature]</i> 29/01/2026 Council Delegate Date</p>	<p>THIS ANNEXURE SHEET FORMS PART OF THE ATTACHED INDEX PLAN.</p> <p><i>[Signature]</i> 8/02/25 Registered Land Surveyor Date</p>	<p>APPROVED EFFECTIVE FROM 13 FEB 2026</p> <p><i>[Signature]</i> Recorder of Titles</p>



SCHEDULE OF EASEMENTS	Registered Number
NOTE: THE SCHEDULE MUST BE SIGNED BY THE OWNERS & MORTGAGEES OF THE LAND AFFECTED. SIGNATURES MUST BE ATTESTED.	SP 189929

PAGE 1 OF 6 PAGES

EASEMENTS AND PROFITS

Each lot on the plan is together with:-

- (1) such rights of drainage over the drainage easements shown on the plan (if any) as may be necessary to drain the stormwater and other surplus water from such lot; and
- (2) any easements or profits a prendre described hereunder.

Each lot on the plan is subject to:-

- (1) such rights of drainage over the drainage easements shown on the plan (if any) as passing through such lot as may be necessary to drain the stormwater and other surplus water from any other lot on the plan; and
- (2) any easements or profits a prendre described hereunder.


The direction of the flow of water through the drainage easements shown on the plan is indicated by arrows.

EXISTING EASEMENTS CARRIED FORWARD FROM CERTIFICATE OF TITLE VOLUME 189623 FOLIO 1004

1. Lot 1004 on the Plan is subject to a pipeline easement (as fully defined in dealing no. C381576) in favour of the Meander Valley Council over the land marked "RIGHT OF WAY (PRIVATE) AND PIPELINE EASEMENT VARIABLE WIDTH" as shown on the Plan.
2. Lot 1004 on the Plan is subject to a right of carriage way (appurtenant to lot 8 on Plan No. 23068) over the land marked "RIGHT OF WAY (PRIVATE) AND PIPELINE EASEMENT VARIABLE WIDTH" as shown on the Plan.
3. Lot 1004 on the Plan is subject to pipeline rights (as fully defined in dealing no. B805803) in favour of Tasmania Irrigation Pty Ltd (ACN 722 799 075) over the land marked "PIPELINE EASEMENT "E" 5.00 WIDE" on the Plan (subject to the provisions contained in dealing B805803).
4. Lot 1004 on the Plan is subject to pipeline rights (as fully defined in dealing no. C98558) in favour of TasWater over the land marked "PIPELINE EASEMENT 5.00 WIDE" shown on the Plan (subject to provisions contained in dealing C98558).
5. That part of Lot 1004 on the Plan which formerly comprised Lot 1 on Plan 183962 is together with water supply pipeline and pump rights (as fully defined in dealing no. A979664) over the land marked "PIPELINE EASEMENT 5.00 WIDE" and the land marked "PIPELINE EASEMENT 3.00 WIDE" and also marked "STUVWZ" and "PUMP STATION SITE" as shown on the Plan.




.....
Daniel Joseph Hanna
Director



.....
Colin Paul Dewhurst
Director

(USE ANNEXURE PAGES FOR CONTINUATION)

SUBDIVIDER: TASMANIAN COUNTRY CLUB PROPERTIES PTY LTD FOLIO REF 189623/1004 SOLICITOR Con Tsamassiros, Butler McIntyre & Butler & REFERENCE: CT:242733	PLAN SEALED BY: <i>Meander valley Council</i> DATE: <i>29.10.11.2026</i> <i>PA12210243</i> REF NO. <i>PA12210243</i>  Council Delegate
NOTE: The Council Delegate must sign the Certificate for the purposes of identification.	

<p>ANNEXURE TO SCHEDULE OF EASEMENTS</p> <p>PAGE 2 OF 6 PAGES</p>	<p>Registered Number</p> <p>SP 189929</p>
<p>SUBDIVIDER: TASMANIAN COUNTRY CLUB PROPERTIES PTY LTD</p> <p>FOLIO REFERENCE: 189623/1004</p>	

6. That part of Lot 1004 on the Plan which formerly comprised Lot 1 on Plan 183962 is together with the full right and liberty for the registered proprietor for the time being (which registered proprietor is hereinafter referred to as "the Owner") of the said land within described (which land is hereinafter referred to as "the Dominant Land") to draw and convey water from the South Esk River to the Dominant Land by means of a water supply pipeline installed or to be installed as hereinafter appears within that portion of the land marked "PIPELINE EASEMENT 5.00 WIDE" and also marked "Q R" on the Plan (and which portion of land is hereinafter referred to as "the Servient Land") and to install lay relay inspect maintain repair renew remove and cleanse a one hundred and fifty millimetre water supply pipeline along within and under the Servient Land and at a depth where practicable of at least on half of a metre below the surface together with all such sluice and other valves manholes inspection openings stopcocks and other fittings of whatever nature as may be necessary.

7. That part of Lot 1004 on the Plan which formerly comprised Lot 1 on Plan 183692 is together with the full right and liberty for the owner of the Dominant Land for the purposes set forth herein to enter upon the Servient Land at any time with or without inspectors workmen servants agents or other persons authorised by the owner of the Dominant Land to pass and repass on foot or with motor vehicles in over along and upon the Servient Land PROVIDED THAT the water supply pipeline shall be of such strength and so jointed in every part as not to permit the escape of any water passing through the same AND PROVIDED FURTHER THAT the owner of the Dominant Land shall make good any damage or disturbance which may be caused to the Servient Land in relation to any installation inspection maintenance repair renewal removal replacement of cleaning of the water supply pipeline.

NEW EASEMENTS CREATED

8. Lots 72, 73, 74, 75, 76, 77, 78, 79 and 80 on the Plan are subject to a **Pipeline and Services Easement** (as defined herein) in favour of TasWater over the land marked "PIPELINE AND SERVICES AND DRAINAGE EASEMENT 4.00 WIDE AND VARIABLE WIDTH" as shown passing through those Lots on the Plan.

9. Lots 72, 73, 74, 75, 76, 77, 78, 79 and 80 on the Plan are subject to a **Right of Drainage** in favour of Meander Valley Council over the land marked "PIPELINE AND SERVICES AND DRAINAGE EASEMENT 4.00 WIDE AND VARIABLE WIDTH" as shown passing through those Lots on the Plan.

10. Lots 102, 103, 104, 105, 106 and 107 on the Plan are subject to a **Right of Drainage** in favour of Meander Valley Council over the land marked "DRAINAGE EASEMENT 3.00 WIDE AND VARIABLE WIDTH" as shown passing through those Lots on the Plan.



.....
Daniel Joseph Hanna
Director



.....
Colin Paul Dewhurst
Director

NOTE: Every annexed page must be signed by the parties to the dealing or where the party is a corporate body be signed by the persons who have attested the affixing of the seal of that body to the dealing.

F:\data\affinity_docs\tascpp\242733\ptascpp_242733_011.docx

<p>ANNEXURE TO SCHEDULE OF EASEMENTS</p> <p>PAGE 3 OF 6 PAGES</p>	<p>Registered Number</p> <p>SP 189929</p>
<p>SUBDIVIDER: TASMANIAN COUNTRY CLUB PROPERTIES PTY LTD</p> <p>FOLIO REFERENCE: 189623/1004</p>	

11. Lots 107, 108, 109, 110, 111 and 112 on the Plan are subject to a **Pipeline and Services Easement** (as defined herein) in favour of TasWater over the land marked "PIPELINE AND SERVICES AND DRAINAGE EASEMENT 3.00 WIDE" as shown passing through those Lots on the Plan.
12. Lots 107, 108, 109, 110, 111 and 112 on the Plan are subject to a **Right of Drainage** in favour of Meander Valley Council over the land marked "PIPELINE AND SERVICES AND DRAINAGE EASEMENT 3.00 WIDE" as shown passing through those Lots on the Plan.
13. Lot 107 on the Plan is subject to a **Pipeline and Services Easement** (as defined herein) in favour of TasWater over the land marked "PIPELINE AND SERVICES EASEMENT 3.00 WIDE" as shown passing through Lot 107 on the Plan.

FENCING PROVISION

In respect of the Lots shown on the Plan the Vendor, Tasmanian Country Club Properties Pty Ltd, shall not be required to fence.

DEFINITIONS

In this Schedule of Easements:


The **Pipeline and Services Easement** is defined to mean:-

THE FULL RIGHT AND LIBERTY for TasWater at all times to

- (1) enter and remain upon the Easement Land with or without employees, contractors, agents and all other persons duly authorised by it and with or without machinery, vehicles, plant and equipment;
- (2) investigate, take soil, rock and other samples, survey, open and break up and excavate the Easement Land for any purpose or activity that TasWater is authorised to do or undertake;
- (3) install, retain, operate, modify, relocate, maintain, inspect, cleanse and repair the Infrastructure;
- (4) remove and replace the Infrastructure;
- (5) run and pass sewage, water and electricity through and along the Infrastructure;
- (6) do all works reasonably required in connection with such activities or as may be authorised or required by any law:
 - (a) without doing unnecessary damage to the Easement Land; and
 - (b) leaving the Easement Land in a clean and tidy condition; and



.....
Daniel Joseph Hanna
Director



.....
Colin Paul Dewhurst
Director

NOTE: Every annexed page must be signed by the parties to the dealing or where the party is a corporate body be signed by the persons who have attested the affixing of the seal of that body to the dealing.

f:\data\affinity_docs\tascepp\242733\ptascepp_242733_011.docx

<p>ANNEXURE TO SCHEDULE OF EASEMENTS</p> <p>PAGE 4 OF 6 PAGES</p>	<p>Registered Number</p> <p>SP 18 99 29</p>
<p>SUBDIVIDER: TASMANIAN COUNTRY CLUB PROPERTIES PTY LTD</p> <p>FOLIO REFERENCE: 189623/1004</p>	

- (7) if the Easement Land is not directly accessible from a highway, then for the purpose of undertaking any of the preceding activities TasWater may with or without employees, contractors, agents and all other persons authorised by it, and with or without machinery, vehicles, plant and equipment enter the subject lot from the highway at any then existing vehicle entry and cross the subject lot to the Easement Land; and
- (8) use the Easement Land as a right of carriageway for the purpose of undertaking any of the preceding purposes on other land, TasWater reinstating any damage that it causes in doing so to any boundary fence of the subject lot.


PROVIDED ALWAYS THAT:

- (a) The registered proprietors of each Lot on the Plan that are subject to the **Pipeline and Services Easement** (each described as "the Owner") must not without the written consent of TasWater first had and obtained and only in compliance with any conditions which form the consent:
 - (i) alter, excavate, plough, drill or otherwise penetrate the ground level of the Easement Land;
 - (ii) install, erect or plant any building, structure, fence, pit, well, footing, pipeline, paving, tree, shrub or other object on or in the Easement Land;
 - (iii) remove any thing that supports, protects or covers any Infrastructure on or in the Easement Land;
 - (iv) do anything which will or might damage or contribute to damage to any of the Infrastructure on or in the Easement Land;
 - (v) in any way prevent or interfere with the proper exercise and benefit of the Easement Land by TasWater or its employees, contractors, agents and all other persons duly authorised by it; or
 - (vi) permit or allow any action which the Owner must not do or acquiesce in that action.
 - (vii) TasWater is not required to fence any part of the Easement Land.
- (b) The Owner may erect a fence across the Easement Land at the boundaries of the subject Lot.
- (c) The Owner may erect a gate across any part of the Easement Land subject to these conditions:
 - (i) the Owner must provide TasWater with a key to any lock which would prevent the opening of the gate; and
 - (ii) if the Owner does not provide TasWater with that key or the key provided does not fit the lock, TasWater may cut the lock from the gate.
- (d) If the Owner causes damage to any of the Infrastructure, the Owner is liable for the actual cost to TasWater of the repair of the Infrastructure damaged.
- (e) If the Owner fails to comply with any of the preceding conditions, without forfeiting any right of action, damages or otherwise against the Owner, TasWater may:
 - (i) reinstate the ground level of the Easement Land; or
 - (ii) remove from the Easement Land any building, structure, pit, well, footing, pipeline, paving, tree, shrub or other object; or
 - (iii) replace anything that supported, protected or covered the Infrastructure.

And for the purpose of the definition of **Pipeline and Services Easement** and this Schedule of Easements:



 Daniel Joseph Hanna
 Director



 Colin Paul Dewhurst
 Director

NOTE: Every annexed page must be signed by the parties to the dealing or where the party is a corporate body be signed by the persons who have attested the affixing of the seal of that body to the dealing.

f:\data\affinity_docs\tascpp\242733\ptascpp_242733_011.docx

<p>ANNEXURE TO SCHEDULE OF EASEMENTS</p> <p>PAGE 5 OF 6 PAGES</p>	<p>Registered Number</p> <p>SP 189929</p>
<p>SUBDIVIDER: TASMANIAN COUNTRY CLUB PROPERTIES PTY LTD</p> <p>FOLIO REFERENCE: 189623/1004</p>	


“Infrastructure” means infrastructure owned or for which TasWater is responsible and includes but is not limited to:

- (i) sewer pipes and water pipes and associated valves;
- (ii) telemetry and monitoring devices;
- (iii) inspection and access pits;
- (iv) power poles and lines, electrical wires, electrical cables and other conducting media (excluding telemetry and monitoring devices);
- (v) markers or signs indicating the location of the Easement Land, the Infrastructure or any warnings or restrictions with respect to the Easement Land or the Infrastructure;
- (vi) anything reasonably required to support, protect or cover any of the Infrastructure;
- (vii) any other infrastructure whether of a similar nature or not to the preceding which is reasonably required for the piping of sewage or water, or the running of electricity, through the Easement Land or monitoring or managing that activity; and
- (ix) where the context permits, any part of the Infrastructure.


“Easement Land” means the land described as:

- (i) “Pipeline and Services and Drainage Easement 4.00 Wide and Variable Width”; and
- (ii) “Pipeline and Services and Drainage Easement 3.00 Wide”;
- (iii) “Pipeline and Services Easement 3.00 Wide”

“TasWater” means the Tasmanian Water & Sewerage Corporation Pty Ltd (ACN 162 220 653), its successors and assigns.



.....
Daniel Joseph Hanna
Director



.....
Colin Paul Dewhurst
Director

NOTE: Every annexed page must be signed by the parties to the dealing or where the party is a corporate body be signed by the persons who have attested the affixing of the seal of that body to the dealing.

F:\data\affinity_docs\tascpp\242733\ptascpp_242733_011.docx

<p>ANNEXURE TO SCHEDULE OF EASEMENTS</p> <p>PAGE 6 OF 6 PAGES</p>	<p>Registered Number</p> <p>SP 189929</p>
<p>SUBDIVIDER: TASMANIAN COUNTRY CLUB PROPERTIES PTY LTD</p> <p>FOLIO REFERENCE: 189623/1004</p>	

Executed by **Tasmanian Country Club Properties Pty Ltd** (ACN 647 888 873) pursuant to section 127(1) of the *Corporations Act 2001* (Cth) by the signature of two of its directors:



Daniel Joseph Hanna - Director



Colin Paul Dewhurst - Director

NOTE: Every annexed page must be signed by the parties to the dealing or where the party is a corporate body be signed by the persons who have attested the affixing of the seal of that body to the dealing.

f:\data\affinity_docs\tascopp\242733\ptascopp_242733_011.docx

DA

TASMANIAN PLANNING SCHEME

SHEET INDEX

1	COVER SHEET
2	SITE PLAN
3	SOIL & WATER MANAGEMENT PLAN
4	GROUND FLOOR PLAN
5	ELEVATIONS / SECTION
6	ELEVATIONS
7	WINDOW & DOOR SCHEDULES
8	CALCULATIONS
9	DETAILS (FACE BRICKWORK)
10	ROOF DRAINAGE PLAN
11	ROOF VENTILATION PLAN
12	FLOOR COVERINGS
13	KITCHEN DETAILS
14	BUTLER'S PANTRY DETAILS
15	BATHROOM DETAILS
16	ENSUITE DETAILS
17	WC DETAILS
18	LAUNDRY DETAILS
19	3D VIEWS
20	GENERAL NOTES
21	WET AREA & ENERGY EFFICIENCY NOTES
22	BUILDING ACT BUSHFIRE HAZARD AREAS
23	BAL 12.5 NOTES
24	BAL 12.5 - BAL 40 ROOF DETAILS

TOTAL FLOOR AREAS

MAIN DWELLING, GROUND FLOOR	
COURTYARD	7.75
GARAGE	39.75
LIVING	137.29
PORCH	2.16
TOTAL	186.95 m²

HIGHLY REACTIVE / PROBLEMATIC SOIL TYPE. REFER TO HYDRAULICS PLANS AND DETAILS PREPARED BY GANDY AND ROBERTS

AS & NCC COMPLIANCE

ALL CONSTRUCTION TO BE IN ACCORDANCE WITH NCC 2022 AND APPLICABLE AUSTRALIAN STANDARDS AT TIME OF APPROVAL.

- SLAB IN ACCORDANCE WITH AS 2870. REFER TO ENGINEERS DETAILS FOR ALL SLAB DETAILS.
- BRICK CONTROL JOINTS PROVIDED IN ACCORDANCE WITH NCC 2022.
- ALL STEEL FRAMING TO BE DESIGNED TO AS 4100-2020 OR AS/NZS 4600-2018.
- INSULATION TO BE INSTALLED IN ACCORDANCE WITH NCC 2022 AND ALL APPLICABLE AUSTRALIAN STANDARDS.
- TERMITE PROTECTION IN ACCORDANCE WITH AS 3660 AND NCC 2022.
- GLAZING IN ACCORDANCE WITH AS 1288 AND NCC 2022.
- SMOKE ALARMS IN ACCORDANCE WITH AS 3786 AND NCC 2022.
- INTERNAL WATERPROOFING IN ACCORDANCE WITH NCC 2022 HOUSING PROVISIONS PART 10.2.
- EXTERNAL WATERPROOFING IN ACCORDANCE WITH AS 3740 AND AS 4654.
- WET AREA FLOORS TO FALL TO FLOOR WASTES AT MIN. 1:80 AND MAX. 1:50 GRADE (IF APPLICABLE).
- CONDENSATION MANAGEMENT IN ACCORDANCE WITH NCC 2019.
- BUILDING SEALING IN ACCORDANCE WITH NCC 2022.
- SERVICES IN ACCORDANCE WITH NCC 2022.
- EARTHWORKS IN ACCORDANCE WITH AS 3798-2007.
- EXTERNAL WALL WRAP (SARKING) IN ACCORDANCE WITH NCC 2022 (IF APPLICABLE).
- EXHAUST FANS DUCTED TO OUTSIDE AIR (IF APPLICABLE).

SITE SPECIFIC CONTROLS

CONTROL	DETAILS
ACID SULPHATE SOIL	NO
BIODIVERSITY	NO
BUILDING ENVELOPE	YES
BUSHFIRE	BAL-12.5
CLIMATE ZONE (NCC)	ZONE 7 - COOL TEMPERATE
DESIGN WIND CLASSIFICATION	N3 (EXPOSED TBC)
ESTATE/DEVELOPER GUIDELINES	NO
FLOOD OVERLAY	NO
HERITAGE	NO
LANDSLIP HAZARD	NO
MINIMUM FLOOR LEVEL	NO
NATURAL ASSET CODE	NO
NOISE ATTENUATION	NO
SALINE SOIL	NO
SHIELDING FACTOR	NS - NO SHIELDING
SITE CLASSIFICATION	P
SPECIFIC AREA PLAN OVERLAY	YES
COUNTRY CLUB ESTATE SPECIFIC AREA PLAN	
TERRAIN CATEGORY	TC2
TOPOGRAPHIC CLASSIFICATION	T1
WATERWAY & COASTAL OVERLAY	NO
WIND REGION	A - NORMAL
WITHIN 1km CALM SALT WATER	NO
WITHIN 50km BREAKING SURF	NO
ZONING	GENERAL RESIDENTIAL
PRIORITY VEGETATION AREA	

BUILDING CONTROLS & COMPLIANCE

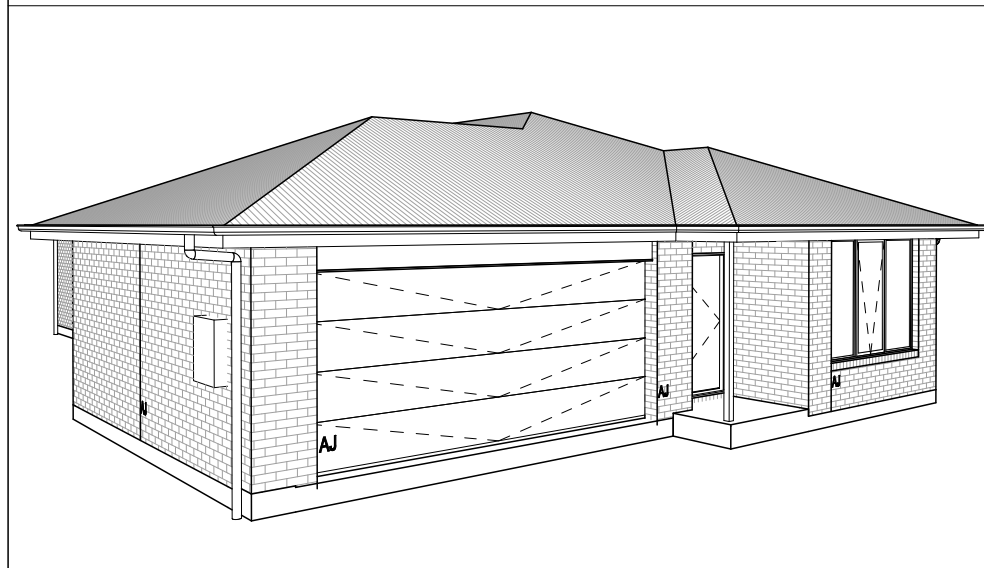
CONTROL	REQUIRED	PROPOSED
SETBACKS		
FRONT	MIN. 4,500mm	4,510mm
GARAGE TO BOUNDARY	MIN. 5,500mm	5,556mm
SIDE A	MIN. 1,500mm	1,500mm
SIDE B	MIN. 1,500mm	3,200mm
REAR	MIN. 1,500mm	12,216mm
BULK & SCALE		
SITE AREA	595m ²	
SITE COVERAGE	MAX. 50%	31.42%
BUILDING HEIGHT	MAX. 8,500mm	4,880mm
LANDSCAPE		
NO APPLICABLE CONTROLS		
EARTHWORKS		
CUT DEPTH	MAX. 2,000mm	1,076mm
FILL DEPTH	MAX. 800mm	800mm
ACCESS & AMENITY		
PARKING SPACES	MIN. 2 SPACES	2 SPACES
PRIVATE OPEN SPACE	MIN. 24m ²	24m ²

PRELIMINARY PLAN SET

No.	AMENDMENT	SHEET	DATE	DRAWN	CHECK
05	PRELIMINARY PLAN SET - REPORT UPDATE	ALL	2026.03.20	TDO	-
04	PRELIMINARY PLAN SET - PLAN CORRECTIONS	ALL	2026.02.24	TNG	-
03	PRELIMINARY PLAN SET - INITIAL ISSUE	ALL	2025.10.31	KPH	-

© 2026 WILSON HOMES PTY LTD (ABN 96 126 636 897). THIS DRAWING IS AN ORIGINAL ARTISTIC WORK WITHIN THE MEANING OF THE COPYRIGHT ACT 1968 (CTH). WILSON HOMES PTY LTD IS THE OWNER OF COPYRIGHT IN THIS DRAWING. YOU HEREBY AGREE AND UNDERTAKE THAT YOU WILL NOT IN ANY WAY REPRODUCE, COPY, MODIFY, USE OR TAKE ADVANTAGE OF THE DRAWING TO BUILD A HOUSE BASED ON THIS PLAN (WHETHER IN WHOLE OR IN PART) WITHOUT THE PRIOR WRITTEN CONSENT OF WILSON HOMES PTY LTD.

3D PERSPECTIVE



NOTE TO OWNER

THESE PLANS MAY FEATURE WORKS THAT ARE EXCLUDED FROM THE SCOPE OF WORKS WITH THE BUILDER, BUT THEY HAVE BEEN INCLUDED IN THESE DRAWINGS TO ASSIST IN THE OVERALL PLANNING AND ASSESSMENT OF THE BUILDING PROJECT. EXAMPLES OF SOME REGULARLY EXCLUDED WORKS INCLUDE DRIVEWAYS, RETAINING WALLS, SOLAR PANEL SPACING AND SITE DRAINAGE. PLEASE REFER TO YOUR SCOPE OF WORKS AND COLOUR SELECTIONS DOCUMENTATION FOR DETAILS OF INCLUDED WORKS. SOME DETAILS ARE INDICATIVE ONLY FOR EXAMPLE FLOORING, TILING, BRICKWORK AND CLADDING (EXPANSION JOINTS, ORIENTATION AND LAYOUT) AND ARE SUBJECT TO CHANGE.

LOCATION MAP



BUILDING INFORMATION

GROUND FLOOR TOP OF WALL HEIGHT(S)	2605mm
NOTE: CEILING HEIGHT 45mm LOWER THAN TOP OF WALL	
ROOF PITCH (U.N.O.)	23.0°
ELECTRICITY SUPPLY	SINGLE PHASE
GAS SUPPLY	NONE
ROOF MATERIAL	SHEET METAL
ROOF COLOUR	N/A
WALL MATERIAL	BRICK VENEER
SLAB CLASSIFICATION	TBC

INSULATION

ROOF	SARKING UNDER ROOFING
CEILING	R4.1 BATTS (EXCL. GARAGE, ALFRESCO & PATIO)
EXT. WALLS	R2.0 BATTS (EXCL. GARAGE) WALL WRAP TO ENTIRE HOUSE
INT. WALLS	R2.0 BATTS ADJACENT TO GARAGE AND AS PER PLAN
FLOOR	BIAx SLAB R0.60

NCC 2022 LIVABLE HOUSING COMPLIANCE

ACCESSIBLE SANITARY COMPARTMENT: WC
ACCESSIBLE SHOWER LOCATION: BATH

GENERAL NOTES:

- THRESHOLD OF ACCESSIBLE SHOWER ENTRY TO BE MAX. 5MM
- 1 EXTERIOR DOOR NOMINATED AS 870 OR GREATER TO ACHIEVE MIN 820MM CLEAR OPENING
- REFER TO APPLICABLE WET AREA PLANS AND INTERIOR ELEVATIONS OR LOCATIONS OF REQUIRED WALL REINFORCEMENT FOR FUTURE GRAB RAIL INSTALLATION.

THE OWNERS ACKNOWLEDGE THAT THESE CONTRACT PLANS MAY NOT REFLECT ALL THE SELECTIONS THAT HAVE BEEN MADE OR CHANGES REQUESTED. THE OWNERS AGREE THAT FOLLOWING THE COLOUR SELECTIONS VARIATION OR UPDATING OF PLANS, THEY WILL BE PROVIDED WITH CONSTRUCTION PLANS FOR SIGNATURE PRIOR TO COMMENCEMENT OF CONSTRUCTION.

SIGNATURE: _____

DATE: _____

**SUBJECT TO NCC 2022
(1 MAY 2023)
WATERPROOFING & PLUMBING**

PLAN ACCEPTANCE BY OWNER

SIGNATURE: _____ DATE: _____

SIGNATURE: _____ DATE: _____

PLEASE NOTE THAT VARIATIONS WILL NOT BE ACCEPTED AFTER THIS PLAN ACCEPTANCE HAS BEEN SIGNED



SPECIFICATION:	DESIGNER	REVISION	DRAWN	CLIENT:
COPYRIGHT: © 2026	1	DRAFT SALES PLAN - ICP	MLG 26/09/2025	HUE MAN QUACH & TRUNG HAI TRAN
	2	DRAFT SALES PLAN - CP2	MLG 22/10/2025	ADDRESS: CLANCE AVENUE, PROSPECT VALE TAS 7250
	3	PRELIM PLANS - INITIAL ISSUE	KPH 31/10/2025	LOT / SECTION / CT: 109 / - / 189929
	4	PRELIM PLANS - PLAN CORRECTIONS	TNG 24/02/2026	COUNCIL: MEANDER VALLEY
	5	PRELIM PLANS - REPORT UPDATE	TDO 20/03/2026	

HOUSE DESIGN: SOMERSET 17	HOUSE CODE: H-WDNSMS10SA	DO NOT SCALE DRAWINGS. USE FIGURED DIMENSIONS ONLY. CHECK AND VERIFY DIMENSIONS AND LEVELS PRIOR TO THE COMMENCEMENT OF ANY WORK. ALL DISCREPANCIES TO BE REPORTED TO THE DRAFTING OFFICE.
FACADE DESIGN: CLASSIC	FACADE CODE: F-WDNSMS10CLASA	
SHEET TITLE: COVER SHEET	SHEET No.: 1 / 24	SCALES: 714461

REFER TO SHEET 1 (COVER SHEET) FOR ALL BUILDING INFORMATION REGARDING:
 - SUSTAINABILITY REQUIREMENTS
 - SITE CLASSIFICATION
 - GENERAL BUILDING INFORMATION

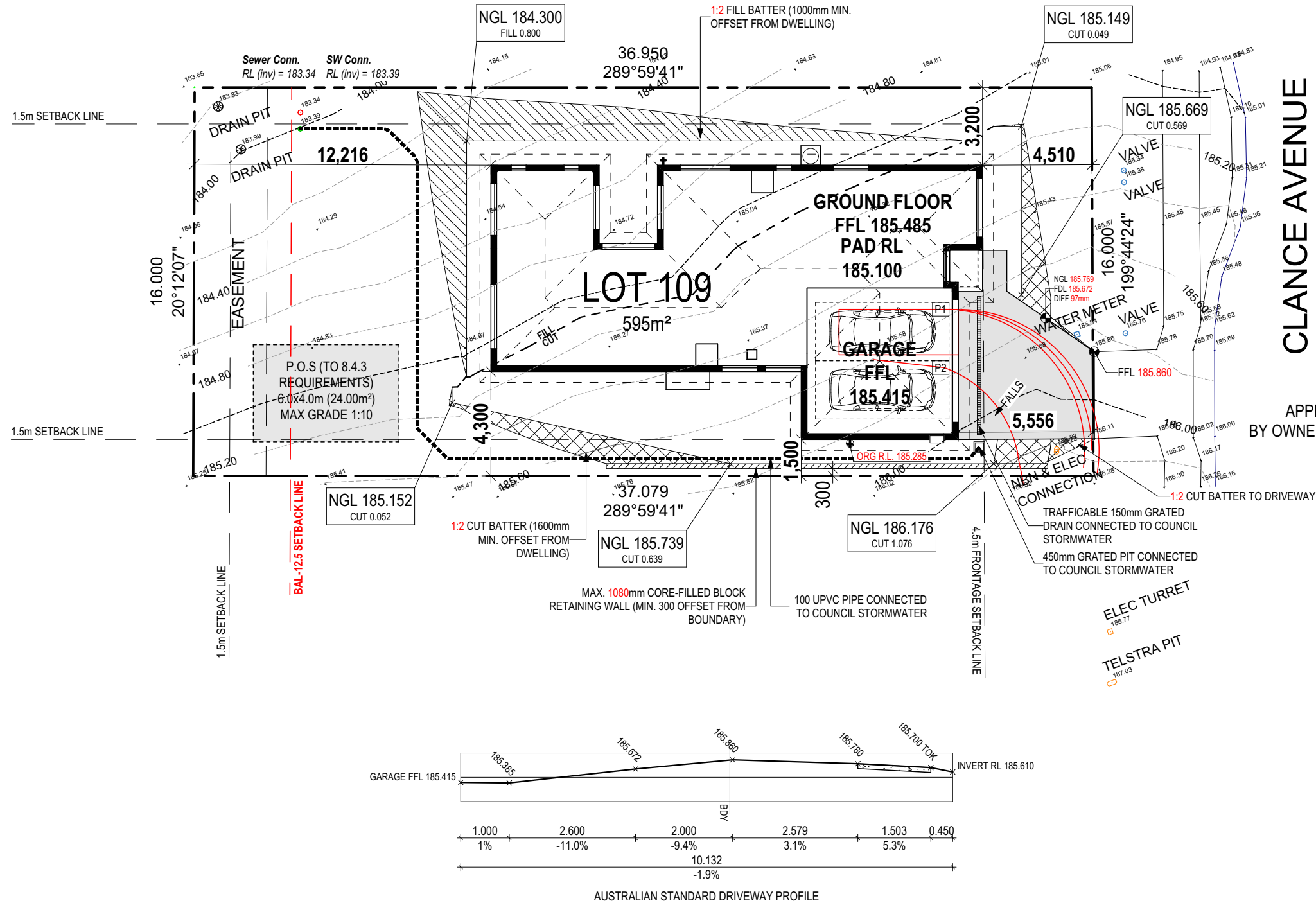
APPROX. CUT/FILL

CUT	77.31m³	173.95t
FILL	38.04m³	85.59t
DIFFERENCE	39.27m³	88.36t

88 TONNES OF EXPORT FILL

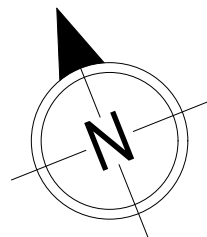
LOT SIZE: **595.0m²**
 HOUSE (COVERED AREA): **186.95m²**
 SITE COVERAGE: **31.4%**

BAL-12.5 BUSHFIRE REQUIREMENTS
 SEE SHEET 1 (COVER SHEET) FOR DETAILS



CLANCE AVENUE

APPROX. CONC. DRIVEWAY
 BY OWNERS LICENCED CONTRACTOR
 31m² TOTAL
 (31m² TO BDY)



© 2026 WILSON HOMES PTY LTD (ABN 96 126 636 897). THIS DRAWING IS AN ORIGINAL ARTISTIC WORK WITHIN THE MEANING OF THE COPYRIGHT ACT 1968 (CTH). WILSON HOMES PTY LTD IS THE OWNER OF COPYRIGHT IN THIS DRAWING. YOU HEREBY AGREE AND UNDERTAKE THAT YOU WILL NOT IN ANY WAY REPRODUCE, COPY, MODIFY, USE OR TAKE ADVANTAGE OF THE DRAWING TO BUILD A HOUSE BASED ON THIS PLAN (WHETHER IN WHOLE OR IN PART) WITHOUT THE PRIOR WRITTEN CONSENT OF WILSON HOMES PTY LTD.

SUBJECT TO NCC 2022
(1 MAY 2023)
 WATERPROOFING & PLUMBING

PLAN ACCEPTANCE BY OWNER

SIGNATURE: _____ DATE: _____

SIGNATURE: _____ DATE: _____

PLEASE NOTE THAT VARIATIONS WILL NOT BE ACCEPTED AFTER THIS PLAN ACCEPTANCE HAS BEEN SIGNED



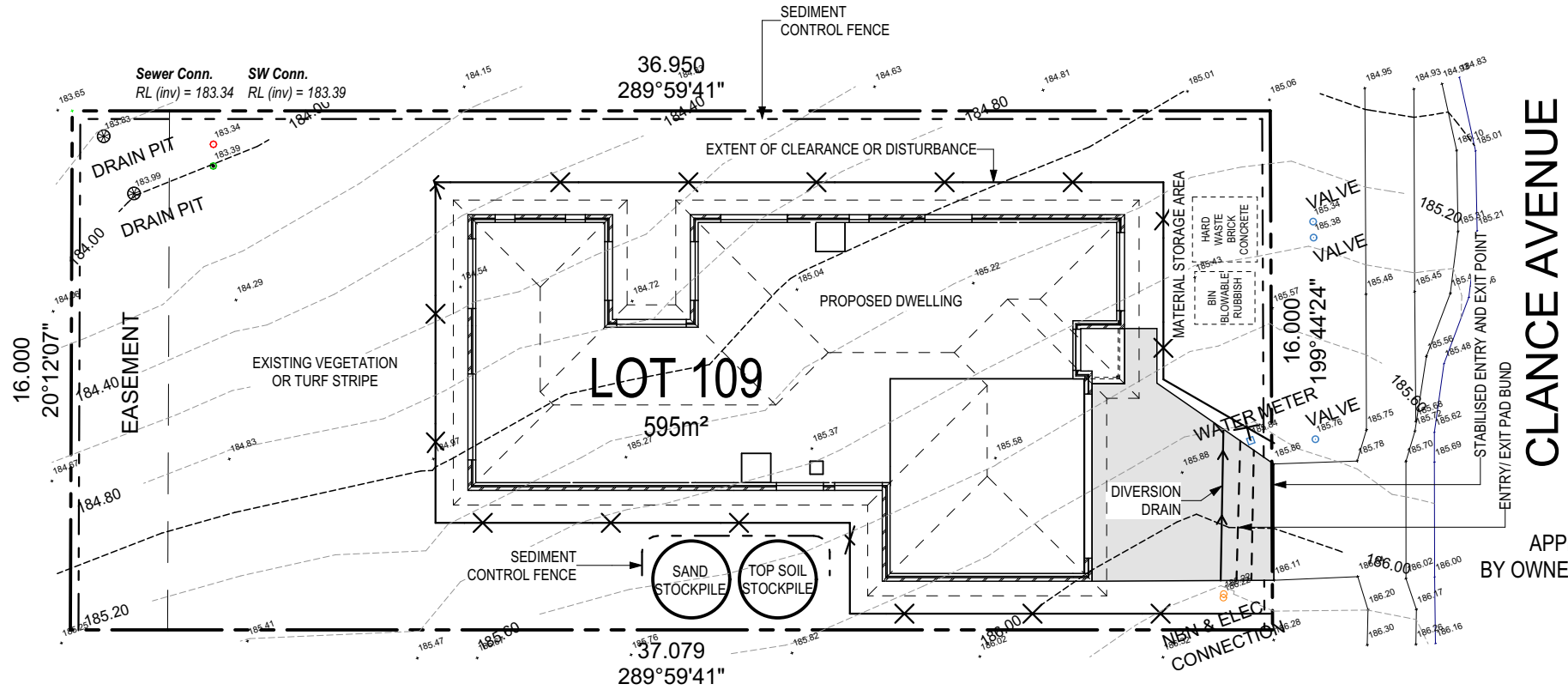
SPECIFICATION: DESIGNER COPYRIGHT: © 2026	REVISION	DRAWN	CLIENT:	HOUSE DESIGN:	HOUSE CODE:	DO NOT SCALE DRAWINGS. USE FIGURED DIMENSIONS ONLY. CHECK AND VERIFY DIMENSIONS AND LEVELS PRIOR TO THE COMMENCEMENT OF ANY WORK. ALL DISCREPANCIES TO BE REPORTED TO THE DRAFTING OFFICE. 714461
	1 DRAFT SALES PLAN - ICP	MLG 26/09/2025	HUE MAN QUACH & TRUNG HAI TRAN	SOMERSET 17	H-WDNSMS10SA	
	2 DRAFT SALES PLAN - CP2	MLG 22/10/2025	ADDRESS:	FACADE DESIGN:	FACADE CODE:	
	3 PRELIM PLANS - INITIAL ISSUE	KPH 31/10/2025	CLANCE AVENUE, PROSPECT VALE TAS 7250	CLASSIC	F-WDNSMS10CLASA	
	4 PRELIM PLANS - PLAN CORRECTIONS	TNG 24/02/2026	LOT / SECTION / CT:	SHEET TITLE:	SHEET No.:	
5 PRELIM PLANS - REPORT UPDATE	TDO 20/03/2026	109 / - / 189929	COUNCIL:	2 / 24	SCALES:	
			MEANDER VALLEY	SITE PLAN	1:200	

ALL VEGETATION OUTSIDE THE BUILDING ZONE WILL BE MAINTAINED.

OWNER TO STABILISE THE SITE ON COMPLETION OF THE BUILD WITH TURF LAWNS, GRASS SEEDS, NATIVE GROUND COVERS AND/ OR MULCH SPREAD TO A DEPTH OF 75-100mm

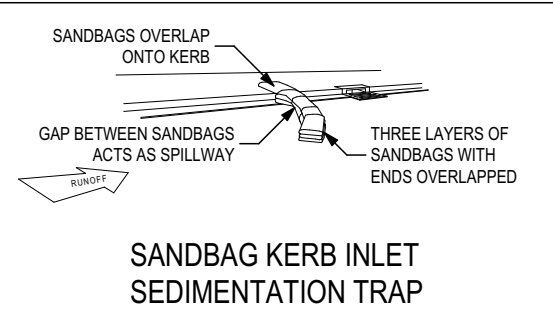
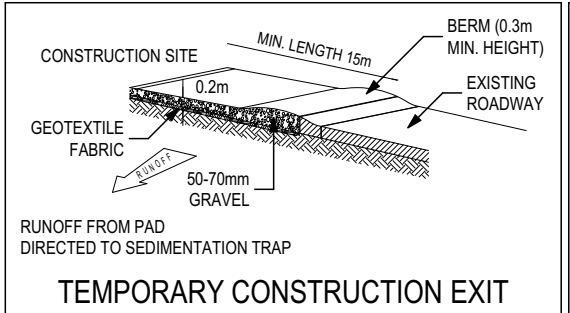
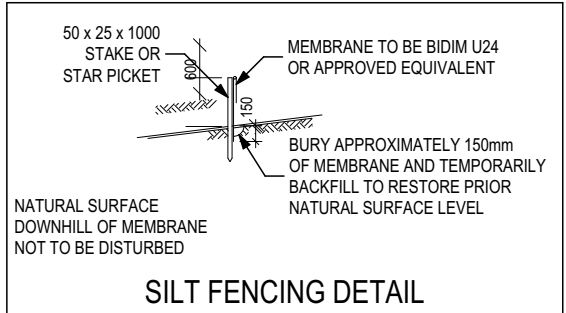
THE FOLLOWING IS A STANDARD APPROACH. SEDIMENT AND EROSION CONTROL MEASURES WILL BE REVIEWED PRIOR TO COMMENCING WORK AND INSTALLED BASED ON THE OUTCOME OF THAT REVIEW.

- NOTES:
1. ALL EROSION AND SEDIMENT CONTROL STRUCTURES TO BE INSPECTED EACH WORKING DAY AND MAINTAINED IN GOOD WORKING ORDER.
 2. ALL GROUND COVER VEGETATION OUTSIDE THE IMMEDIATE BUILDING AREA TO BE PRESERVED DURING THE BUILDING PHASE.
 3. ALL EROSION AND SEDIMENT CONTROL MEASURES TO BE INSTALLED PRIOR TO COMMENCEMENT OF MAJOR EARTHWORKS.
 4. STOCKPILES OF CLAYEY MATERIAL TO BE COVERED WITH AN IMPERVIOUS SHEET.
 5. ROOF WATER DOWNPIPES TO BE CONNECTED TO THE PERMANENT UNDERGROUND STORMWATER DRAINAGE SYSTEM AS SOON AS PRACTICAL AFTER THE ROOF IS LAID.
 6. DIVERSION DRAINS ARE TO BE CONNECTED TO A LEGAL DISCHARGE POINT (COUNCIL STORMWATER SYSTEM, WATERCOURSE OR ROAD DRAIN).
 7. SEDIMENT RETENTION TRAPS INSTALLED AROUND THE INLETS TO THE STORMWATER SYSTEM TO PREVENT SEDIMENT & OTHER DEBRIS BLOCKING THE DRAINS.



ALL RUNOFF AND SEDIMENT CONTROL STRUCTURES WILL BE INSPECTED EACH WORKING DAY AND MAINTAINED IN A FUNCTIONAL CONDITION.

ALL VEGETATION OUTSIDE THE BUILDING ZONE WILL BE MAINTAINED.



**SUBJECT TO NCC 2022
(1 MAY 2023)
WATERPROOFING & PLUMBING**

PLAN ACCEPTANCE BY OWNER

SIGNATURE: _____ DATE: _____

SIGNATURE: _____ DATE: _____

PLEASE NOTE THAT VARIATIONS WILL NOT BE ACCEPTED AFTER THIS PLAN ACCEPTANCE HAS BEEN SIGNED

© 2026 WILSON HOMES PTY LTD (ABN 96 126 636 897). THIS DRAWING IS AN ORIGINAL ARTISTIC WORK WITHIN THE MEANING OF THE COPYRIGHT ACT 1968 (CTH). WILSON HOMES PTY LTD IS THE OWNER OF COPYRIGHT IN THIS DRAWING. YOU HEREBY AGREE AND UNDERTAKE THAT YOU WILL NOT IN ANY WAY REPRODUCE, COPY, MODIFY, USE OR TAKE ADVANTAGE OF THE DRAWING TO BUILD A HOUSE BASED ON THIS PLAN (WHETHER IN WHOLE OR IN PART) WITHOUT THE PRIOR WRITTEN CONSENT OF WILSON HOMES PTY LTD.



SPECIFICATION:	REVISION	DRAWN	CLIENT:
DESIGNER	1 DRAFT SALES PLAN - ICP	MLG 26/09/2025	HUE MAN QUACH & TRUNG HAI TRAN
COPYRIGHT:	2 DRAFT SALES PLAN - CP2	MLG 22/10/2025	ADDRESS:
© 2026	3 PRELIM PLANS - INITIAL ISSUE	KPH 31/10/2025	CLANCE AVENUE, PROSPECT VALE TAS 7250
	4 PRELIM PLANS - PLAN CORRECTIONS	TNG 24/02/2026	LOT / SECTION / CT:
	5 PRELIM PLANS - REPORT UPDATE	TDO 20/03/2026	109 / - / 189929
			COUNCIL: MEANDER VALLEY

HOUSE DESIGN:	HOUSE CODE:	DO NOT SCALE DRAWINGS. USE FIGURED DIMENSIONS ONLY. CHECK AND VERIFY DIMENSIONS AND LEVELS PRIOR TO THE COMMENCEMENT OF ANY WORK. ALL DISCREPANCIES TO BE REPORTED TO THE DRAFTING OFFICE.
SOMERSET 17	H-WDNSMS10SA	714461
FACADE DESIGN: CLASSIC	FACADE CODE: F-WDNSMS10CLASA	
SHEET TITLE: SOIL & WATER MANAGEMENT PLAN	SHEET No.: 3 / 24	SCALES: 1:200

BAL-12.5 BUSHFIRE REQUIREMENTS
SEE SHEET 1 (COVER SHEET) FOR DETAILS

REFER TO SHEET 1 (COVER SHEET) FOR ALL BUILDING INFORMATION REGARDING:
- SUSTAINABILITY REQUIREMENTS
- SITE CLASSIFICATION
- GENERAL BUILDING INFORMATION

ALL MECHANICAL VENTILATION TO BE DISCHARGED TO OUTDOOR AIR AS PER NCC 2022 REQUIREMENTS

FIRE RESISTANT PLASTERBOARD TO BE INSTALLED BEHIND COOKTOP

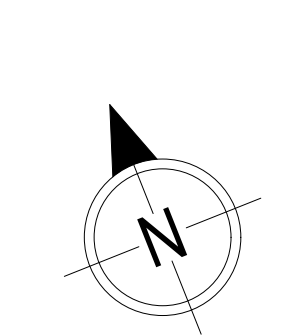
ALL GROUND FLOOR BULKHEAD AND SQUARE SET OPENING FRAMES TO BE 2155 ABOVE FFL UNLESS NOTED OTHERWISE

REFER TO WINDOW AND DOOR SCHEDULES FOR FULL DETAILS OF ALL WINDOWS AND DOORS. PLEASE NOTE WINDOW AND DOOR SIZES ARE BASED ON MANUFACTURERS SPECIFICATIONS AT DEPOSIT STAGE AND MAY DIFFER SLIGHTLY TO THE SIZES NOMINATED IN THE SCOPE OF WORKS DUE TO MANUFACTURING CHANGES AT THE TIME OF CONSTRUCTION.

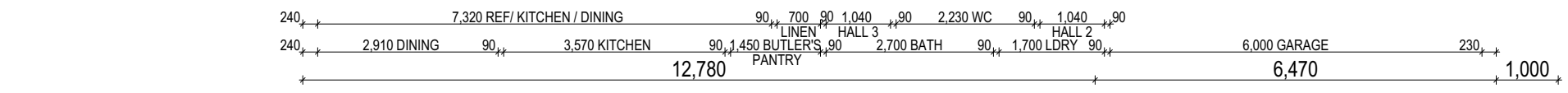
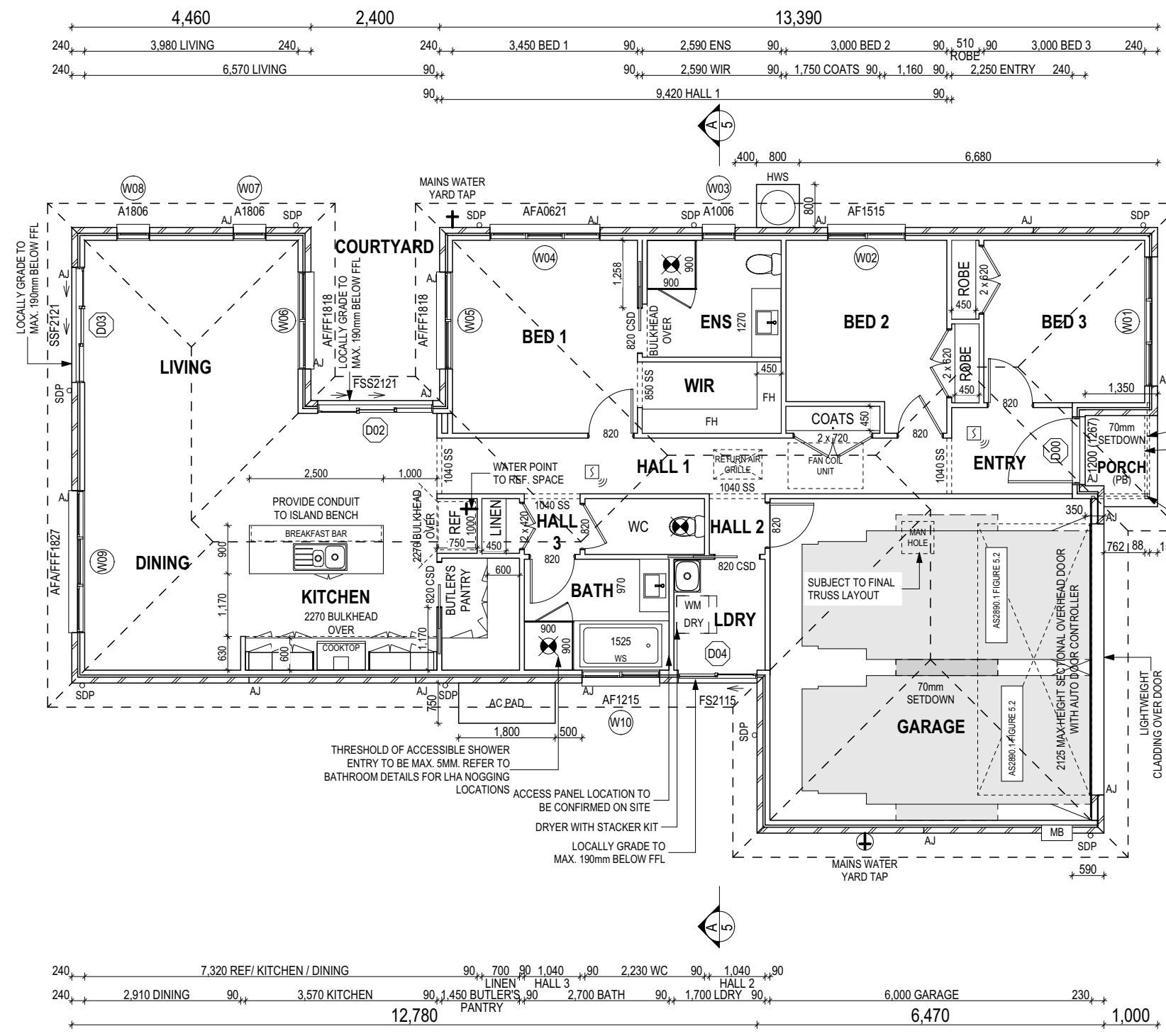
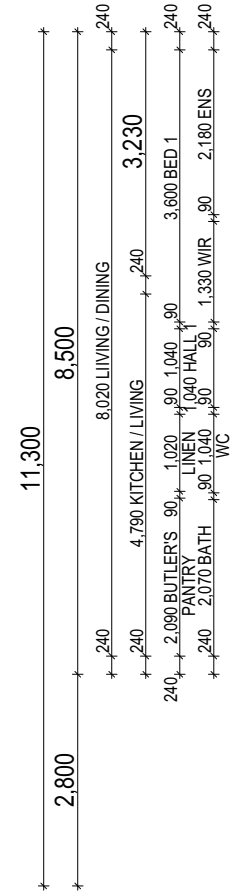
FINAL WINDOW AND EXTERIOR DOOR LOCATIONS MAY BE ADJUSTED ON SITE TO SUIT BRICKWORK GAUGE

UNLESS NOTED OTHERWISE ALL ROOMS ARE REFERENCED AS FOLLOWS:

MAIN DWELLING, GROUND FLOOR	
COURTYARD	7.75
GARAGE	39.75
LIVING	137.29
PORCH	2.16
TOTAL	186.95 m²



LEGEND	
HS / WS	HOB SPOUT / WALL SPOUT
[Pattern]	FACE BRICK / COMMON BRICK
[Pattern]	RENDER
[Pattern]	SOUND INSULATION
AJ	BRICK ARTICULATION JOINT
SDP	STANDARD DOWNPIPE
CDP	CHARGED DOWNPIPE
[Symbol]	DENOTES DRAWER SIDE
[Symbol]	MECHANICAL VENTILATION
L.B.W	LOAD BEARING WALL
PB	PLASTERBOARD
FC	FIBRE CEMENT
[Symbol]	THIS DOOR OPENS FIRST
[Symbol]	SMOKE ALARM
#	LIFT OFF HINGE
+	WATER POINT
[Symbol]	FLOOR WASTE
[Symbol]	GAS BAYONET

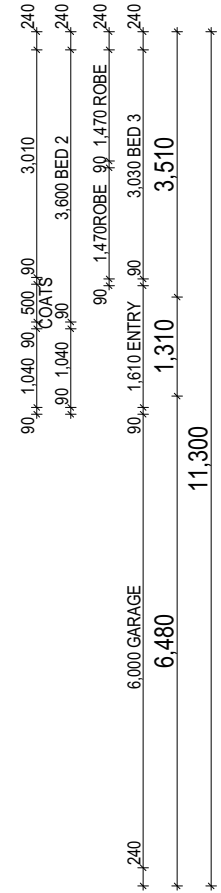


PROVIDE AND INSTALL SINGLE PHASE REVERSE CYCLE AIR CONDITIONING SYSTEM. NUMBER AND POSITIONING OF OUTLETS AND THE FINAL LOCATION OF THE RETURN AIR GRILLE WILL BE DETERMINED ON SITE BY THE AIR CONDITIONING CONTRACTOR AND IS SUBJECT TO TRUSS LAYOUT AND ANY OTHER CONSTRUCTION CONSTRAINTS.

FRAME MANUFACTURER TO PROVIDE CLEARANCE FOR PASSAGE OF FAN COIL UNIT FROM RETURN AIR OPENING TO FINAL FAN COIL LOCATION.

ANY PART OF THE FASCIA, GUTTERING OR DOWNPIPE THAT IS WITHIN 450mm OF ANY BOUNDARY IS TO BE NON-COMBUSTIBLE IN ACCORDANCE WITH NCC 2022

ALL EXTERIOR SLABS TO BE GRADED BY CONCRETE TO ACHIEVE APPROX. 1:100 FALL TO OUTSIDE EDGE WITH MAXIMUM CROSSFALL OF 30mm OVER ENTIRE SLAB.



SUBJECT TO NCC 2022
(1 MAY 2023)
WATERPROOFING & PLUMBING

PLAN ACCEPTANCE BY OWNER	
SIGNATURE: _____	DATE: _____
SIGNATURE: _____	DATE: _____
PLEASE NOTE THAT VARIATIONS WILL NOT BE ACCEPTED AFTER THIS PLAN ACCEPTANCE HAS BEEN SIGNED	

ALL DIMENSIONS ARE FRAME DIMENSIONS

© 2026 WILSON HOMES PTY LTD (ABN 96 126 636 897). THIS DRAWING IS AN ORIGINAL ARTISTIC WORK WITHIN THE MEANING OF THE COPYRIGHT ACT 1968 (CTH). WILSON HOMES PTY LTD IS THE OWNER OF COPYRIGHT IN THIS DRAWING. YOU HEREBY AGREE AND UNDERTAKE THAT YOU WILL NOT IN ANY WAY REPRODUCE, COPY, MODIFY, USE OR TAKE ADVANTAGE OF THE DRAWING TO BUILD A HOUSE BASED ON THIS PLAN (WHETHER IN WHOLE OR IN PART) WITHOUT THE PRIOR WRITTEN CONSENT OF WILSON HOMES PTY LTD.



SPECIFICATION:		REVISION		DRAWN		CLIENT:		HOUSE DESIGN:		HOUSE CODE:		DO NOT SCALE DRAWINGS. USE FIGURED DIMENSIONS ONLY. CHECK AND VERIFY DIMENSIONS AND LEVELS PRIOR TO THE COMMENCEMENT OF ANY WORK. ALL DISCREPANCIES TO BE REPORTED TO THE DRAFTING OFFICE.	
DESIGNER	© 2026	1	DRAFT SALES PLAN - ICP	MLG	26/09/2025	HUE MAN QUACH & TRUNG HAI TRAN		SOMERSET 17		H-WDNSMS10SA		714461	
COPYRIGHT:		2	DRAFT SALES PLAN - CP2	MLG	22/10/2025	ADDRESS: CLANCE AVENUE, PROSPECT VALE TAS 7250		FACADE DESIGN: CLASSIC		FACADE CODE: F-WDNSMS10CLASA			
		3	PRELIM PLANS - INITIAL ISSUE	KPH	31/10/2025	LOT / SECTION / CT: 109 / - / 189929		SHEET TITLE: GROUND FLOOR PLAN		SHEET No.: 4 / 24			
		4	PRELIM PLANS - PLAN CORRECTIONS	TNG	24/02/2026	COUNCIL: MEANDER VALLEY				SCALES: 1:100			
		5	PRELIM PLANS - REPORT UPDATE	TDO	20/03/2026								

Last Published: Friday, March 20, 2026 11:25 AM
File Location: D:\OBJ\Wilson Homes Job\714461 - Quach - Report update\MTek Issues\714461 Quach & Tran - AC24 - Prelim - 2026.03.20.pn
Template Version: 24.041

BAL-12.5 BUSHFIRE REQUIREMENTS
SEE SHEET 1 (COVER SHEET) FOR DETAILS

REFER TO SHEET 1 (COVER SHEET) FOR ALL BUILDING INFORMATION REGARDING:
- SUSTAINABILITY REQUIREMENTS
- SITE CLASSIFICATION
- GENERAL BUILDING INFORMATION

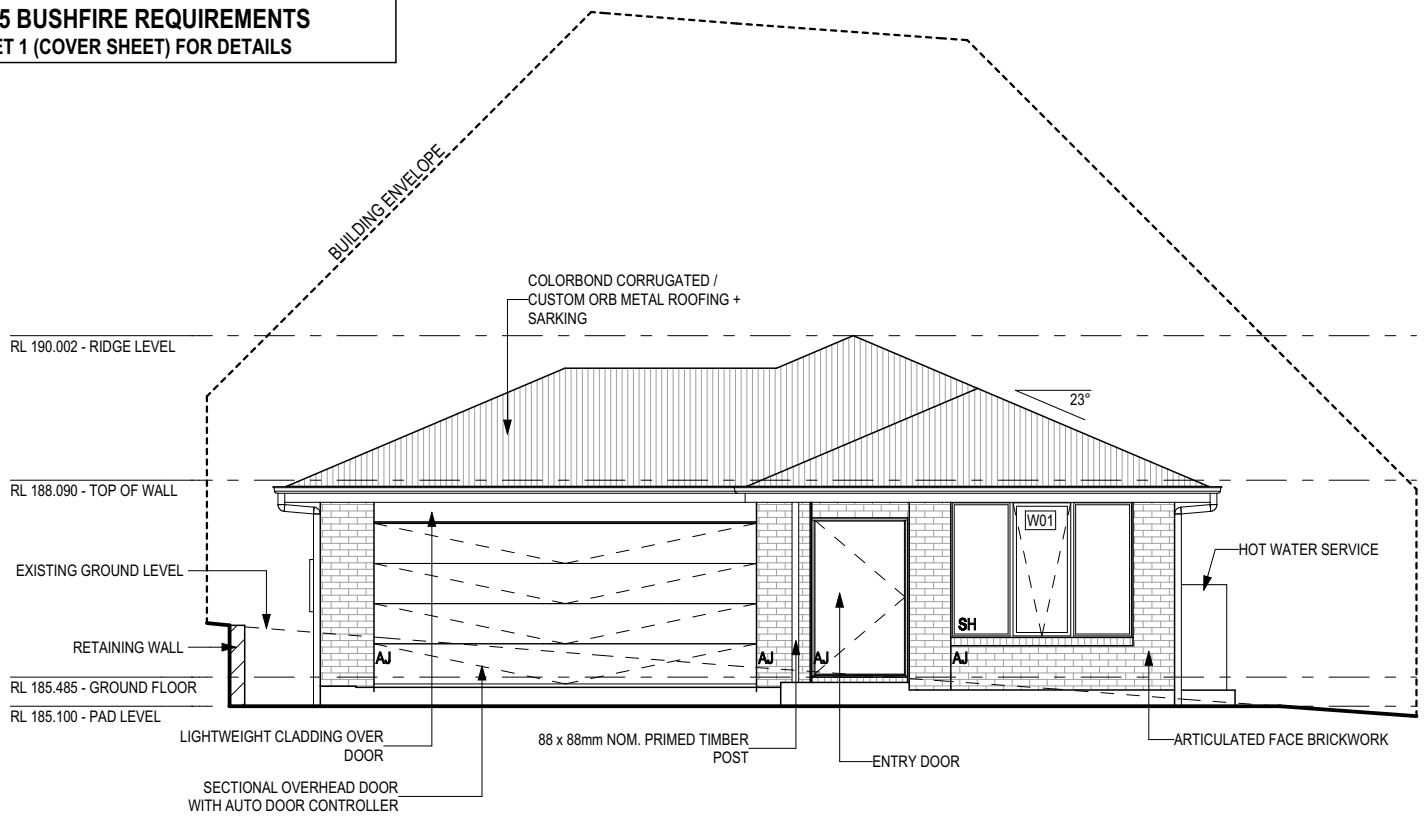
SOME DETAILS ON THIS SHEET ARE INDICATIVE ONLY FOR EXAMPLE BRICKWORK AND CLADDING (EXPANSION JOINTS, ORIENTATION AND LAYOUT) AND ARE SUBJECT TO CHANGE.

SH = SNAP HEADER SILL

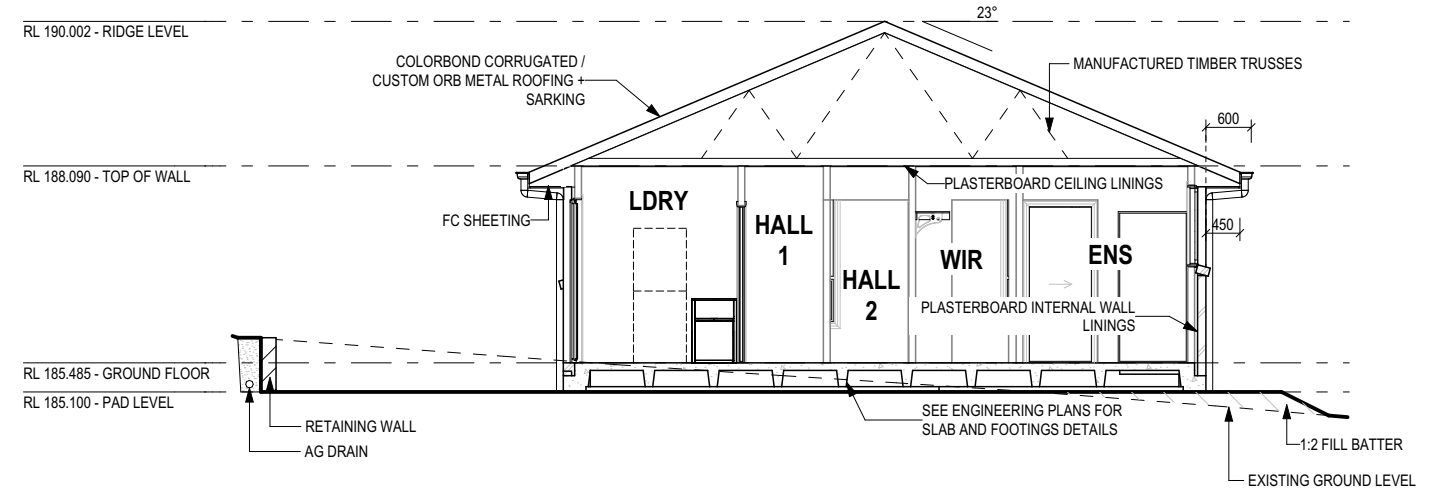
BEDROOM WINDOW OPENINGS ABOVE 2m OFF THE SURFACE BENEATH TO BE RESTRICTED AS REQUIRED BY NCC 11.3.7 (VOLUME TWO)

ROOMS OTHER THAN BEDROOM WINDOW OPENINGS ABOVE 4m OFF THE SURFACE BENEATH TO BE RESTRICTED AS REQUIRED BY NCC 11.3.7 (VOLUME TWO)

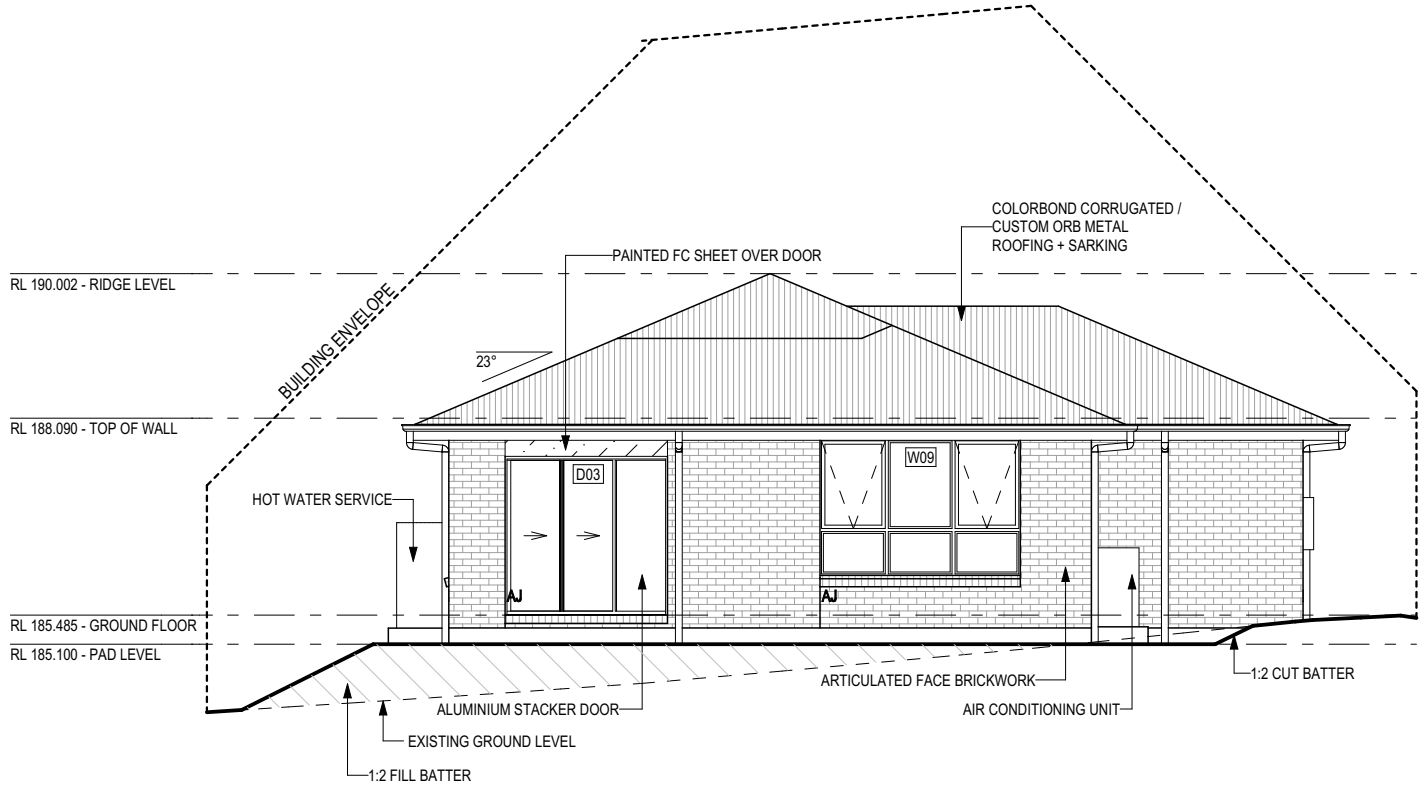
REFER TO THE FOLLOWING DETAILS:
BRICK COURSING W-BRIC-001



EAST ELEVATION
SCALE: 1:100

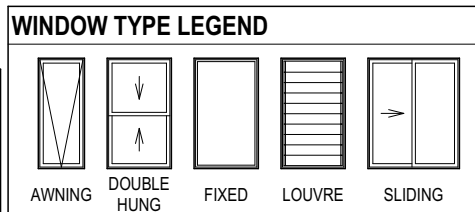
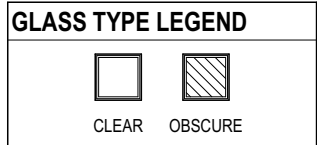


SECTION A-A
SCALE: 1:100



WEST ELEVATION
SCALE: 1:100

SUBJECT TO NCC 2022
(1 MAY 2023)
WATERPROOFING & PLUMBING



PLAN ACCEPTANCE BY OWNER

SIGNATURE: _____ DATE: _____

SIGNATURE: _____ DATE: _____

PLEASE NOTE THAT VARIATIONS WILL NOT BE ACCEPTED AFTER THIS PLAN ACCEPTANCE HAS BEEN SIGNED

© 2026 WILSON HOMES PTY LTD (ABN 96 126 636 897). THIS DRAWING IS AN ORIGINAL ARTISTIC WORK WITHIN THE MEANING OF THE COPYRIGHT ACT 1968 (CTH). WILSON HOMES PTY LTD IS THE OWNER OF COPYRIGHT IN THIS DRAWING. YOU HEREBY AGREE AND UNDERTAKE THAT YOU WILL NOT IN ANY WAY REPRODUCE, COPY, MODIFY, USE OR TAKE ADVANTAGE OF THE DRAWING TO BUILD A HOUSE BASED ON THIS PLAN (WHETHER IN WHOLE OR IN PART) WITHOUT THE PRIOR WRITTEN CONSENT OF WILSON HOMES PTY LTD.



SPECIFICATION: DESIGNER COPYRIGHT: © 2026	REVISION		DRAWN	CLIENT:	HOUSE DESIGN:	HOUSE CODE:	DO NOT SCALE DRAWINGS. USE FIGURED DIMENSIONS ONLY. CHECK AND VERIFY DIMENSIONS AND LEVELS PRIOR TO THE COMMENCEMENT OF ANY WORK. ALL DISCREPANCIES TO BE REPORTED TO THE DRAFTING OFFICE. 714461	
	1	DRAFT SALES PLAN - ICP	MLG	26/09/2025	HUE MAN QUACH & TRUNG HAI TRAN	SOMERSET 17		H-WDNSMS10SA
	2	DRAFT SALES PLAN - CP2	MLG	22/10/2025	ADDRESS:	FACADE DESIGN:		FACADE CODE:
	3	PRELIM PLANS - INITIAL ISSUE	KPH	31/10/2025	CLANCE AVENUE, PROSPECT VALE TAS 7250	CLASSIC		F-WDNSMS10CLASA
	4	PRELIM PLANS - PLAN CORRECTIONS	TNG	24/02/2026	LOT / SECTION / CT:	SHEET TITLE:		SHEET No.:
5	PRELIM PLANS - REPORT UPDATE	TDO	20/03/2026	109 / - / 189929	COUNCIL:	1:100		
				MEANDER VALLEY	ELEVATIONS / SECTION	5 / 24		

File Location: D:\06\Wilson Homes Job\714461 - Quach - Report update\MTek Issues\714461 Quach & Tran - AC24 - Prelim - 2026.03.20.ppt

BAL-12.5 BUSHFIRE REQUIREMENTS
SEE SHEET 1 (COVER SHEET) FOR DETAILS

REFER TO SHEET 1 (COVER SHEET) FOR ALL BUILDING INFORMATION REGARDING:
- SUSTAINABILITY REQUIREMENTS
- SITE CLASSIFICATION
- GENERAL BUILDING INFORMATION

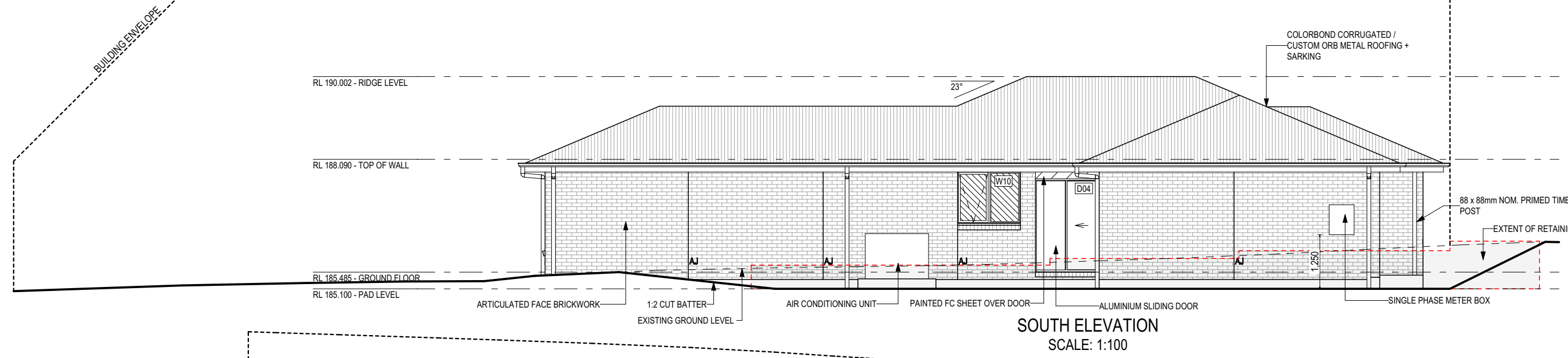
SOME DETAILS ON THIS SHEET ARE INDICATIVE ONLY FOR EXAMPLE BRICKWORK AND CLADDING (EXPANSION JOINTS, ORIENTATION AND LAYOUT) AND ARE SUBJECT TO CHANGE.

SH = SNAP HEADER SILL

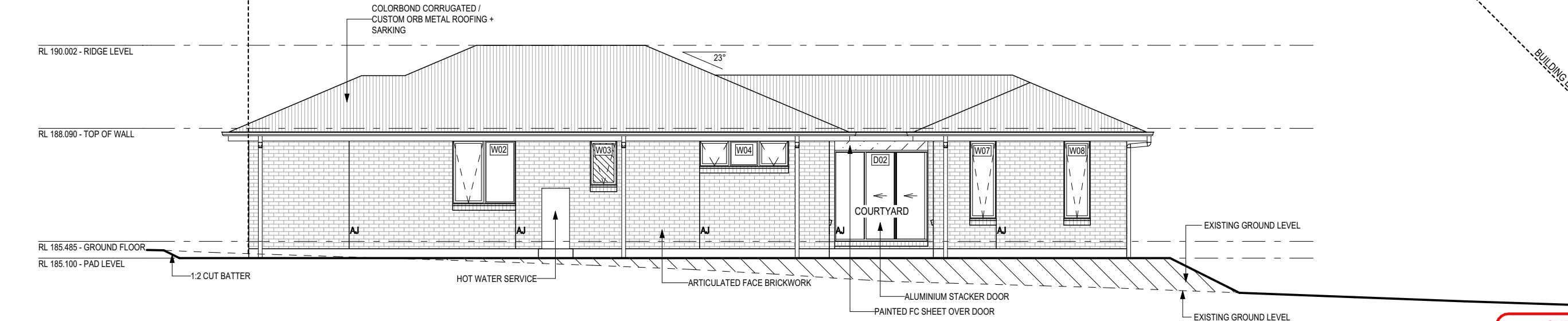
BEDROOM WINDOW OPENINGS ABOVE 2m OFF THE SURFACE BENEATH TO BE RESTRICTED AS REQUIRED BY NCC 11.3.7 (VOLUME TWO)

ROOMS OTHER THAN BEDROOM WINDOW OPENINGS ABOVE 4m OFF THE SURFACE BENEATH TO BE RESTRICTED AS REQUIRED BY NCC 11.3.7 (VOLUME TWO)

REFER TO THE FOLLOWING DETAILS:
BRICK COURSING W-BRIC-001

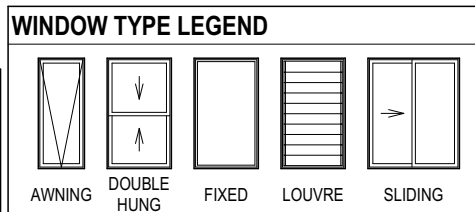
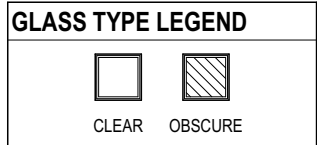


SOUTH ELEVATION
SCALE: 1:100



NORTH ELEVATION
SCALE: 1:100

SUBJECT TO NCC 2022
(1 MAY 2023)
WATERPROOFING & PLUMBING



PLAN ACCEPTANCE BY OWNER

SIGNATURE: _____ DATE: _____

SIGNATURE: _____ DATE: _____

PLEASE NOTE THAT VARIATIONS WILL NOT BE ACCEPTED AFTER THIS PLAN ACCEPTANCE HAS BEEN SIGNED

© 2026 WILSON HOMES PTY LTD (ABN 96 126 636 897). THIS DRAWING IS AN ORIGINAL ARTISTIC WORK WITHIN THE MEANING OF THE COPYRIGHT ACT 1968 (CTH). WILSON HOMES PTY LTD IS THE OWNER OF COPYRIGHT IN THIS DRAWING. YOU HEREBY AGREE AND UNDERTAKE THAT YOU WILL NOT IN ANY WAY REPRODUCE, COPY, MODIFY, USE OR TAKE ADVANTAGE OF THE DRAWING TO BUILD A HOUSE BASED ON THIS PLAN (WHETHER IN WHOLE OR IN PART) WITHOUT THE PRIOR WRITTEN CONSENT OF WILSON HOMES PTY LTD.



SPECIFICATION:	DESIGNER
COPYRIGHT:	© 2026

REVISION	DRAWN
1 DRAFT SALES PLAN - ICP	MLG 26/09/2025
2 DRAFT SALES PLAN - CP2	MLG 22/10/2025
3 PRELIM PLANS - INITIAL ISSUE	KPH 31/10/2025
4 PRELIM PLANS - PLAN CORRECTIONS	TNG 24/02/2026
5 PRELIM PLANS - REPORT UPDATE	TDO 20/03/2026

CLIENT:	HUE MAN QUACH & TRUNG HAI TRAN
ADDRESS:	CLANCE AVENUE, PROSPECT VALE TAS 7250
LOT / SECTION / CT:	109 / - / 189929
COUNCIL:	MEANDER VALLEY

HOUSE DESIGN:	SOMERSET 17
FACADE DESIGN:	CLASSIC
SHEET TITLE:	ELEVATIONS
SHEET No.:	6 / 24

HOUSE CODE:	H-WDNSMS10SA
FACADE CODE:	F-WDNSMS10CLASA
SCALES:	1:100

DO NOT SCALE DRAWINGS. USE FIGURED DIMENSIONS ONLY. CHECK AND VERIFY DIMENSIONS AND LEVELS PRIOR TO THE COMMENCEMENT OF ANY WORK. ALL DISCREPANCIES TO BE REPORTED TO THE DRAFTING OFFICE.

714461

Last Published: Friday, March 20, 2026 11:25 AM
File Location: D:\06\Wilson Homes Job\714461 - Quach - Report update\MTek Issued\714461 Quach & Tran - AC24 - Prelim - 2026.03.20.ppt

EXTERIOR WINDOW & DOOR SCHEDULE 1,2 ASSUME LOOKING FROM OUTSIDE

STOREY	ID	CODE ¹	TYPE	ROOM	HEIGHT	WIDTH	PERIMETER	AREA (m ²)	FRAME TYPE	BAL RATING	SILL TYPE	ORIENT.	GLAZING AREA (m ²)	GLAZING TYPE (SINGLE GLAZING U.N.O.)	ADDITIONAL INFORMATION ²	
WINDOW																
GROUND FLOOR	W01	FAF1824	AWNING	BED 3	1,800	2,410	8,420	4.34	ALUMINIUM	BAL-12.5	SNAP HEADER	E	3.66	CLEAR, DOUBLE GLAZED	MP 803-803	
GROUND FLOOR	W02	AF1515	AWNING	BED 2	1,457	1,450	5,814	2.11	ALUMINIUM	BAL-12.5	ANGLED	N	1.70	CLEAR, DOUBLE GLAZED	MP 725	
GROUND FLOOR	W03	A1006	AWNING	ENS	1,029	610	3,278	0.63	ALUMINIUM	BAL-12.5	ANGLED	N	0.44	OBSCURE, DOUBLE GLAZED, TOUGHENED		
GROUND FLOOR	W04	AFA0621	AWNING	BED 1	600	2,050	5,300	1.23	ALUMINIUM	BAL-12.5	ANGLED	N	0.85	CLEAR, DOUBLE GLAZED	MP 683-683	
GROUND FLOOR	W05	AF/FF1818	AWNING	BED 1	1,800	1,810	7,220	3.26	ALUMINIUM	BAL-12.5	ANGLED	W	2.65	CLEAR, DOUBLE GLAZED	BP 600, MP 905/905	
GROUND FLOOR	W06	AF/FF1818	AWNING	LIVING	1,800	1,810	7,220	3.26	ALUMINIUM	BAL-12.5	ANGLED	E	2.65	CLEAR, DOUBLE GLAZED	BP 600, MP 905/905	
GROUND FLOOR	W07	A1806	AWNING	LIVING	1,800	610	4,820	1.10	ALUMINIUM	BAL-12.5	ANGLED	N	0.81	CLEAR, DOUBLE GLAZED		
GROUND FLOOR	W08	A1806	AWNING	LIVING	1,800	610	4,820	1.10	ALUMINIUM	BAL-12.5	ANGLED	N	0.81	CLEAR, DOUBLE GLAZED		
GROUND FLOOR	W09	AFA/FFF1827	AWNING	LIVING	1,800	2,650	8,900	4.77	ALUMINIUM	BAL-12.5	ANGLED	W	3.82	CLEAR, DOUBLE GLAZED	BP 600, MP 883-883/883-883	
GROUND FLOOR	W10	AF1215	AWNING	BATH	1,200	1,450	5,300	1.74	ALUMINIUM	BAL-12.5	ANGLED	S	1.38	OBSCURE, DOUBLE GLAZED, TOUGHENED	MP 725	
							61,092 mm	23.53					18.77			
DOOR																
GROUND FLOOR	D00	1200	SWINGING	ENTRY	2,106	1,267	6,746	2.67	TIMBER	BAL-12.5	SNAP HEADER	E	---	DOOR(S): N/A - SIDELIGHT(S): N/A	LEAF SIZE: 2040 x 1200mm	
GROUND FLOOR	D02	FSS2121	STACKER	LIVING	2,100	2,148	8,496	4.51	ALUMINIUM	BAL-12.5	SNAP HEADER	N	3.88	CLEAR, DOUBLE GLAZED, TOUGHENED		
GROUND FLOOR	D03	SSF2121	STACKER	LIVING	2,100	2,148	8,496	4.51	ALUMINIUM	BAL-12.5	SNAP HEADER	W	3.88	CLEAR, DOUBLE GLAZED, TOUGHENED		
GROUND FLOOR	D04	FS2115	SLIDING	LDRY	2,158	1,470	7,256	3.17	ALUMINIUM	BAL-12.5	SNAP HEADER	S	2.71	CLEAR, DOUBLE GLAZED, TOUGHENED		
							30,994 mm	14.86					10.47			
							92,086 mm	38.39					29.24			

NOTE:
Provide BAL-12.5 rated aluminium windows and external glass sliding doors in lieu of standard.
Provide flyscreens with corrosion resistant mesh to all opening window sashes only.

Window Manufacturer: Dowell Windows			
No BAL / BAL 12.5			
Window Type	WERS Code	U Value	SHGC
Sliding Window	DOW-022-003	2.9	0.64
Awning Window	DOW-005-001	3.9	0.58
Fixed External Window	DOW-038-001	3.03	0.71
Sliding Door	DAR-034-001	3.97	0.63
Stacking Door	DAR-034-001	3.97	0.63
Hinged Door	DOW-017-001	4.1	0.55
Bi-Fold Door	DOW-020-001	4.1	0.54
BAL 19			
Window Type	WERS Code	U Value	SHGC
Sliding Window	TND-034-001	3.1	0.61
Awning Window	STG-001-066	3.91	0.54
Fixed External Window	DOW-038-005	3.02	0.66
Sliding Door	AUW-009-009	4.03	0.58
Stacking Door	AUW-009-009	4.03	0.58
Hinged Door	GRN-009-001	4.25	0.53
Bi-Fold Door	DOW-020-001	4.1	0.54
BAL 29			
Window Type	WERS Code	U Value	SHGC
Sliding Window	TND-034-001	3.1	0.61
Awning Window	STG-001-066	3.91	0.54
Fixed External Window	DOW-038-005	3.02	0.66
Sliding Door	AMJ-007-005	4.03	0.59
Stacking Door	AMJ-007-005	4.03	0.59
Hinged Door	GRN-009-001	4.29	0.53

NOTE:
Windows supplied MUST HAVE Uw better and or equal to stated figures and SHGC within +/- 5% of stated figures. Restricted windows to have their openability restricted as per N.C.C 11.3.6.

INTERIOR WINDOW & DOOR SCHEDULE

STOREY	QTY	CODE	TYPE	HEIGHT	WIDTH	GLAZING TYPE	ADDITIONAL INFORMATION
DOOR							
GROUND FLOOR	4	1040 SS	SQUARE SET OPENING	2,155	1,040	N/A	
GROUND FLOOR	1	2 x 420	SWINGING	2,040	840	N/A	
GROUND FLOOR	2	2 x 620	SWINGING	2,040	1,240	N/A	
GROUND FLOOR	1	2 x 720	SWINGING	2,040	1,440	N/A	
GROUND FLOOR	6	820	SWINGING	2,040	820	N/A	
GROUND FLOOR	3	820 CSD	CAVITY SLIDING	2,040	820	N/A	
GROUND FLOOR	1	850 SS	SQUARE SET OPENING	2,155	850	N/A	

REFER TO SHEET 1 (COVER SHEET) FOR ALL BUILDING INFORMATION REGARDING:
- SUSTAINABILITY REQUIREMENTS
- SITE CLASSIFICATION
- GENERAL BUILDING INFORMATION

BAL-12.5 BUSHFIRE REQUIREMENTS
SEE SHEET 1 (COVER SHEET) FOR DETAILS

NOTE: INTERNAL DOORS TO WET AREAS WITH MECHANICAL VENTILATION TO BE UNDERCUT 20mm

© 2026 WILSON HOMES PTY LTD (ABN 96 126 636 897). THIS DRAWING IS AN ORIGINAL ARTISTIC WORK WITHIN THE MEANING OF THE COPYRIGHT ACT 1968 (CTH). WILSON HOMES PTY LTD IS THE OWNER OF COPYRIGHT IN THIS DRAWING. YOU HEREBY AGREE AND UNDERTAKE THAT YOU WILL NOT IN ANY WAY REPRODUCE, COPY, MODIFY, USE OR TAKE ADVANTAGE OF THE DRAWING TO BUILD A HOUSE BASED ON THIS PLAN (WHETHER IN WHOLE OR IN PART) WITHOUT THE PRIOR WRITTEN CONSENT OF WILSON HOMES PTY LTD.

PICTURE, TV RECESS AND SS WINDOW OPENINGS

QTY	TYPE	HEIGHT	WIDTH	AREA (m ²)

SUBJECT TO NCC 2022
(1 MAY 2023)
WATERPROOFING & PLUMBING

PLAN ACCEPTANCE BY OWNER

SIGNATURE: _____ DATE: _____

SIGNATURE: _____ DATE: _____

PLEASE NOTE THAT VARIATIONS WILL NOT BE ACCEPTED AFTER THIS PLAN ACCEPTANCE HAS BEEN SIGNED



SPECIFICATION: DESIGNER COPYRIGHT: © 2026	REVISION		DRAWN		CLIENT:		HOUSE DESIGN:		HOUSE CODE:		DO NOT SCALE DRAWINGS. USE FIGURED DIMENSIONS ONLY. CHECK AND VERIFY DIMENSIONS AND LEVELS PRIOR TO THE COMMENCEMENT OF ANY WORK. ALL DISCREPANCIES TO BE REPORTED TO THE DRAFTING OFFICE. 714461
	1	DRAFT SALES PLAN - ICP	MLG	26/09/2025	HUE MAN QUACH & TRUNG HAI TRAN		SOMERSET 17		H-WDNSMS10SA		
	2	DRAFT SALES PLAN - CP2	MLG	22/10/2025	ADDRESS:		FACADE DESIGN:		FACADE CODE:		
	3	PRELIM PLANS - INITIAL ISSUE	KPH	31/10/2025	CLANCE AVENUE, PROSPECT VALE TAS 7250		CLASSIC		F-WDNSMS10CLASA		
	4	PRELIM PLANS - PLAN CORRECTIONS	TNG	24/02/2026	LOT / SECTION / CT:		SHEET TITLE:		SHEET No.:		
5	PRELIM PLANS - REPORT UPDATE	TDO	20/03/2026	109 / - / 189929		MEANDER VALLEY		WINDOW & DOOR SCHEDULES		7 / 24	

NATURAL LIGHT AND VENTILATION

ROOM	AREA (m ²)	WINDOW ID	LIGHT REQUIRED (m ²)	LIGHT ACHIEVED (m ²)	VENTILATION REQ'D (m ²)	VENTILATION ACH'D (m ²)
OPEN KITCHEN/ LIVING/ DINING	45.04 m ²	D02, D03, W06, W07, W08, W09	4.50 m ²	15.85 m ²	2.25 m ²	11.30 m ²
BED 1	12.42 m ²	W04, W05	1.24 m ²	3.50 m ²	0.62 m ²	2.68 m ²
BED 2	10.46 m ²	W02	1.05 m ²	1.70 m ²	0.52 m ²	0.97 m ²
BED 3	9.84 m ²	W01	0.98 m ²	3.66 m ²	0.49 m ²	1.34 m ²

PART 10.5.1 LIGHT: Minimum 10% of the floor area of a habitable room required (natural light)

PART 10.6 VENTILATION: Minimum 5% of the floor area of a habitable room required. (An exhaust fan may be used for sanitary compartment, laundry or bathroom provided contaminated air discharges directly to the outside of the building by way of ducts).

**SUBJECT TO NCC 2022
(1 MAY 2023)
WATERPROOFING & PLUMBING**

PLAN ACCEPTANCE BY OWNER

SIGNATURE: _____ DATE: _____

SIGNATURE: _____ DATE: _____

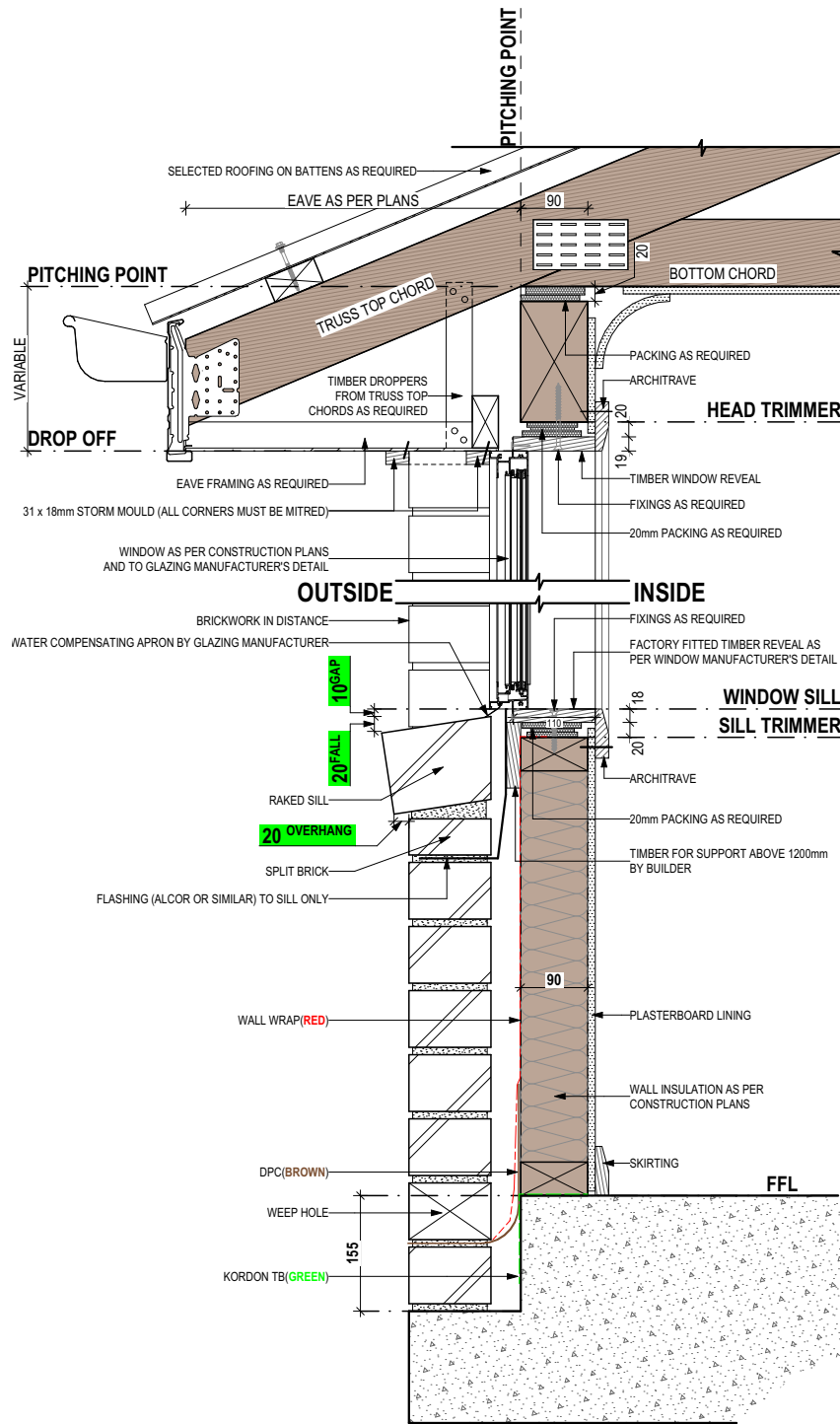
PLEASE NOTE THAT VARIATIONS WILL NOT BE ACCEPTED
AFTER THIS PLAN ACCEPTANCE HAS BEEN SIGNED

REFER TO SHEET 1 (COVER SHEET) FOR ALL BUILDING INFORMATION REGARDING:
- SUSTAINABILITY REQUIREMENTS
- SITE CLASSIFICATION
- GENERAL BUILDING INFORMATION

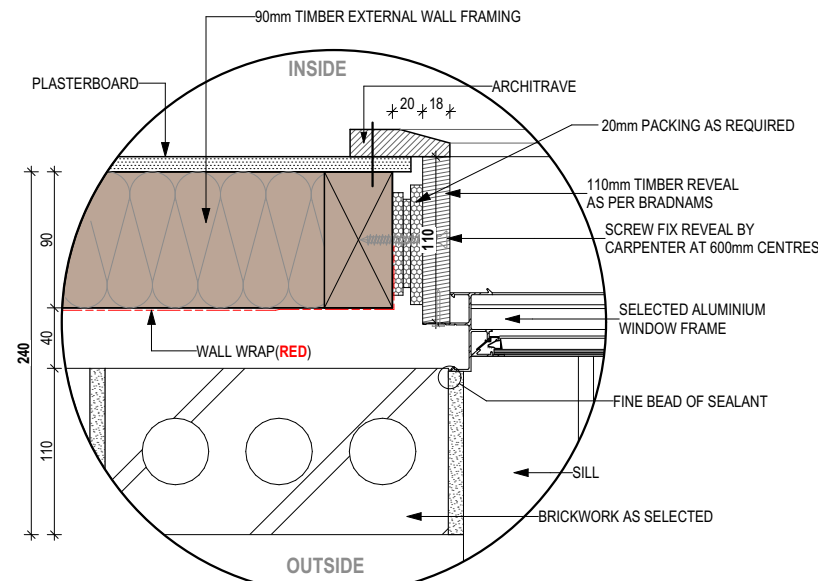
**BAL-12.5 BUSHFIRE REQUIREMENTS
SEE SHEET 1 (COVER SHEET) FOR DETAILS**

© 2026 WILSON HOMES PTY LTD (ABN 96 126 636 897). THIS DRAWING IS AN ORIGINAL ARTISTIC WORK WITHIN THE MEANING OF THE COPYRIGHT ACT 1968 (CTH). WILSON HOMES PTY LTD IS THE OWNER OF COPYRIGHT IN THIS DRAWING. YOU HEREBY AGREE AND UNDERTAKE THAT YOU WILL NOT IN ANY WAY REPRODUCE, COPY, MODIFY, USE OR TAKE ADVANTAGE OF THE DRAWING TO BUILD A HOUSE BASED ON THIS PLAN (WHETHER IN WHOLE OR IN PART) WITHOUT THE PRIOR WRITTEN CONSENT OF WILSON HOMES PTY LTD.

	SPECIFICATION:	REVISION	DRAWN	CLIENT:	HOUSE DESIGN:	HOUSE CODE:	DO NOT SCALE DRAWINGS. USE FIGURED DIMENSIONS ONLY. CHECK AND VERIFY DIMENSIONS AND LEVELS PRIOR TO THE COMMENCEMENT OF ANY WORK. ALL DISCREPANCIES TO BE REPORTED TO THE DRAFTING OFFICE.
	DESIGNER	1 DRAFT SALES PLAN - ICP	MLG 26/09/2025	HUE MAN QUACH & TRUNG HAI TRAN	SOMERSET 17	H-WDNSMS10SA	
	COPYRIGHT:	2 DRAFT SALES PLAN - CP2	MLG 22/10/2025	ADDRESS:	FACADE DESIGN:	FACADE CODE:	
	© 2026	3 PRELIM PLANS - INITIAL ISSUE	KPH 31/10/2025	CLANCE AVENUE, PROSPECT VALE TAS 7250	CLASSIC	F-WDNSMS10CLASA	
		4 PRELIM PLANS - PLAN CORRECTIONS	TNG 24/02/2026	LOT / SECTION / CT:	SHEET TITLE:	SHEET No.:	
	5 PRELIM PLANS - REPORT UPDATE	TDO 20/03/2026	109 / - / 189929	COUNCIL:	8 / 24	SCALES:	714461



SECTIONS
SCALE: 1:10



DETAILS
SCALE: 1:5

STANDARD BRICK								STANDARD BRICK															
BRICKWORK DIMENSIONS				Bricks per m ² in wall = 48.5 approx.				all dimensions in mm				BRICKWORK DIMENSIONS				Bricks per m ² in wall = 48.5 approx.				all dimensions in mm			
FORMAT SIZE:		MANUFACTURING SIZE:		VERTICAL GAUGE:		FORMAT SIZE:		MANUFACTURING SIZE:		VERTICAL GAUGE:		FORMAT SIZE:		MANUFACTURING SIZE:		VERTICAL GAUGE:							
240x120x86mm		230x110x76mm		7 Courses to 600mm		240x120x86mm		230x110x76mm		7 Courses to 600mm		240x120x86mm		230x110x76mm		7 Courses to 600mm							
NO. OF BRICKS	LENGTH	OPENING	HEIGHT	NO. OF BRICKS	LENGTH	OPENING	HEIGHT	NO. OF BRICKS	LENGTH	OPENING	HEIGHT	NO. OF BRICKS	LENGTH	OPENING	HEIGHT	NO. OF BRICKS	LENGTH	OPENING	HEIGHT				
1	230	250	86	26	6230	6250	2229	11	2630	2650	943	36 ¹ / ₂	8630						3086				
1 ¹ / ₂	350	370		26 ¹ / ₂	6350	6370		11 ¹ / ₂	2750	2770		36 ¹ / ₂	8750						3172				
2	470	490	172	27	6470	6490	2314	12	2870	2890	1029	37	8870						3257				
2 ¹ / ₂	590	610		27 ¹ / ₂	6590	6610		12 ¹ / ₂	2990	3010	1114	37 ¹ / ₂	8990						3343				
3	710	730	257	28	6710	6730	2400	13	3110	3130	1200	38	9110						3429				
3 ¹ / ₂	830	850		28 ¹ / ₂	6830	6850		13 ¹ / ₂	3230	3250	1286	38 ¹ / ₂	9230						3514				
4	950	970	343	29	6950	6970	2486	14	3350	3370	1372	39	9350						3600				
4 ¹ / ₂	1070	1090		29 ¹ / ₂	7070	7090		14 ¹ / ₂	3470	3490	1457	39 ¹ / ₂	9470						3686				
5	1190	1210	429	30	7190	7210	2572	15	3590	3610	1543	40	9590						3772				
5 ¹ / ₂	1310	1330		30 ¹ / ₂	7310	7330		15 ¹ / ₂	3710	3730	1629	40 ¹ / ₂	9710						3857				
6	1430	1450	514	31	7430	7450	2657	16	3830	3850	1714	41	9830						3943				
6 ¹ / ₂	1550	1570		31 ¹ / ₂	7550	7570		16 ¹ / ₂	3950	3970	1800	41 ¹ / ₂	9950						4029				
7	1670	1690	600	32	7670	7690	2743	17	4070	4090	1886	42	10070						4114				
7 ¹ / ₂	1790	1810		32 ¹ / ₂	7790	7810		17 ¹ / ₂	4190	4210	1972	42 ¹ / ₂	10190						4200				
8	1910	1930	686	33	7910	7930	2829	18	4310	4330	2057	43	10310						4286				
8 ¹ / ₂	2030	2050		33 ¹ / ₂	8030	8050		18 ¹ / ₂	4430	4450	2143	43 ¹ / ₂	10430						4372				
9	2150	2170	772	34	8150	8170	2914	19	4550	4570	2229	44	10550						4457				
9 ¹ / ₂	2270	2290		34 ¹ / ₂	8270	8290		19 ¹ / ₂	4670	4690	2314	44 ¹ / ₂	10670						4543				
10	2390	2410	857	35	8390	8400	3000	20	4790	4810	2400	45	10790						4629				
									20 ¹ / ₂	4910	4930	2486	45 ¹ / ₂	10910					4714				
									21	5030	5050	2572	46	11030					4800				
									21 ¹ / ₂	5150	5170	2657	46 ¹ / ₂	11150					4886				
									22	5270	5290	2743	47	11270					4972				
									22 ¹ / ₂	5390	5410	2829	47 ¹ / ₂	11390					5057				
									23	5510	5530	2914	48	11510					5143				
									23 ¹ / ₂	5630	5650	3000	48 ¹ / ₂	11630					5229				
									24	5750	5770	3086	49	11750					5314				
									24 ¹ / ₂	5870	5890	3172	49 ¹ / ₂	11870					5400				
									25	5990	6010	3257	50	11990					5486				
									25 ¹ / ₂	6110	6130	3343	50	12110					5572				

NOT OFTEN REQUIRED. IF NEEDED ADD 20 TO LENGTH.

**SUBJECT TO NCC 2022
(1 MAY 2023)
WATERPROOFING & PLUMBING**

PLAN ACCEPTANCE BY OWNER

SIGNATURE: _____ DATE: _____

SIGNATURE: _____ DATE: _____

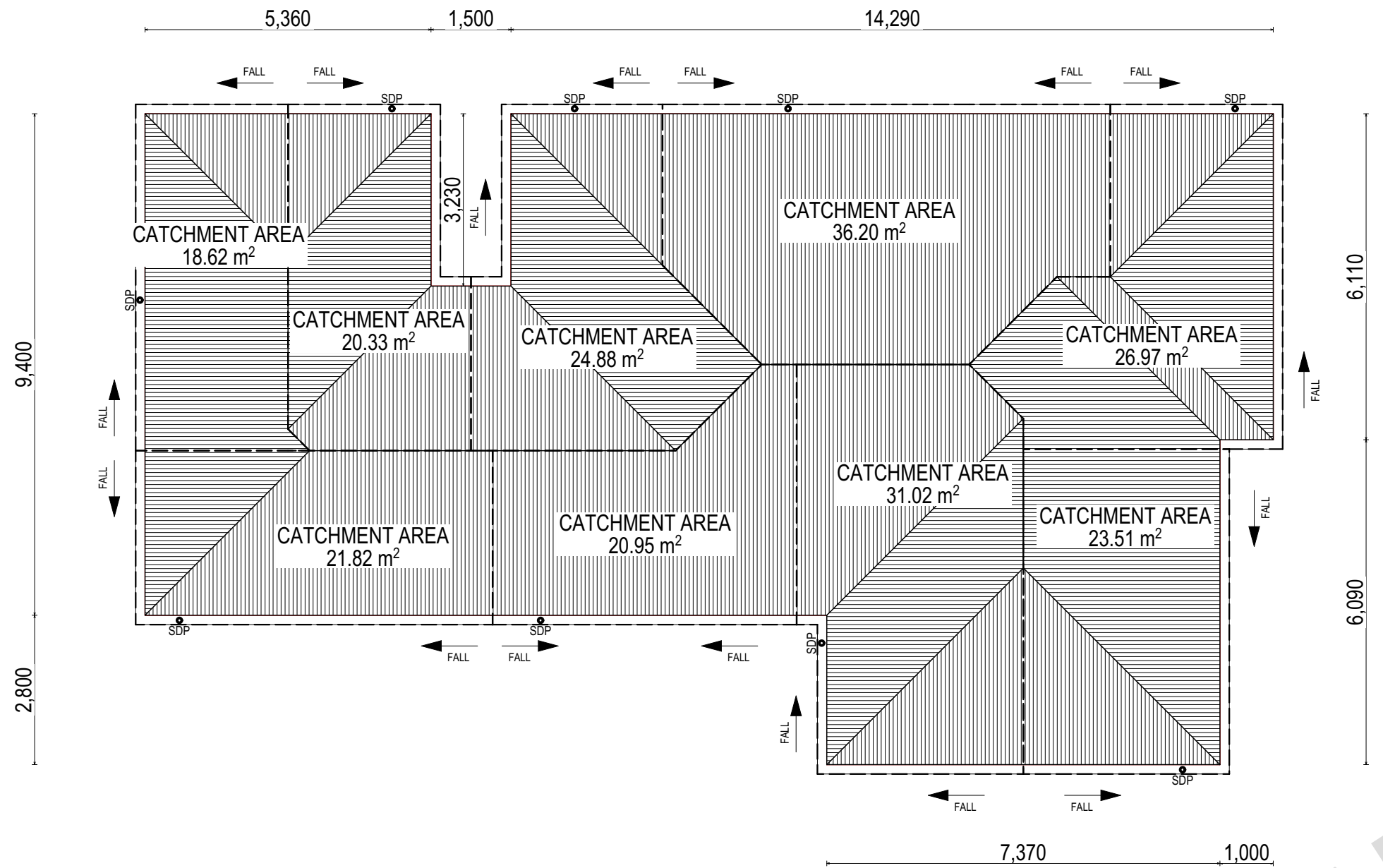
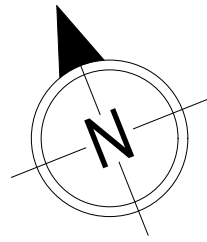
PLEASE NOTE THAT VARIATIONS WILL NOT BE ACCEPTED AFTER THIS PLAN ACCEPTANCE HAS BEEN SIGNED

REFER TO SHEET 1 (COVER SHEET) FOR ALL BUILDING INFORMATION REGARDING:
- SUSTAINABILITY REQUIREMENTS
- SITE CLASSIFICATION
- GENERAL BUILDING INFORMATION

BAL-12.5 BUSHFIRE REQUIREMENTS
SEE SHEET 1 (COVER SHEET) FOR DETAILS

© 2026 WILSON HOMES PTY LTD (ABN 96 126 636 897). THIS DRAWING IS AN ORIGINAL ARTISTIC WORK WITHIN THE MEANING OF THE COPYRIGHT ACT 1968 (CTH). WILSON HOMES PTY LTD IS THE OWNER OF COPYRIGHT IN THIS DRAWING. YOU HEREBY AGREE AND UNDERTAKE THAT YOU WILL NOT IN ANY WAY REPRODUCE, COPY, MODIFY, USE OR TAKE ADVANTAGE OF THE DRAWING TO BUILD A HOUSE BASED ON THIS PLAN (WHETHER IN WHOLE OR IN PART) WITHOUT THE PRIOR WRITTEN CONSENT OF WILSON HOMES PTY LTD.

	SPECIFICATION:	REVISION		DRAWN	CLIENT:	HOUSE DESIGN:	HOUSE CODE:	DO NOT SCALE DRAWINGS. USE FIGURED DIMENSIONS ONLY. CHECK AND VERIFY DIMENSIONS AND LEVELS PRIOR TO THE COMMENCEMENT OF ANY WORK. ALL DISCREPANCIES TO BE REPORTED TO THE DRAFTING OFFICE.	
	DESIGNER	1	DRAFT SALES PLAN - ICP	MLG	26/09/2025	HUE MAN QUACH & TRUNG HAI TRAN	SOMERSET 17		H-WDNSMS10SA
	COPYRIGHT:	2	DRAFT SALES PLAN - CP2	MLG	22/10/2025	ADDRESS:	FACADE DESIGN:		FACADE CODE:
	© 2026	3	PRELIM PLANS - INITIAL ISSUE	KPH	31/10/2025	CLANCE AVENUE, PROSPECT VALE TAS 7250	CLASSIC		F-WDNSMS10CLASA
		4	PRELIM PLANS - PLAN CORRECTIONS	TNG	24/02/2026	LOT / SECTION / CT:	SHEET TITLE:		SHEET No.:
	5	PRELIM PLANS - REPORT UPDATE	TDO	20/03/2026	109 / - / 189929	MEANDER VALLEY	9 / 24	SCALES:	
								714461	



WHERE DOWNPIPES ARE FURTHER THAN 1.2m AWAY FROM VALLEY REFER TO N.C.C. 7.3.5(2)

POSITION AND QUALITY OF DOWNPIPES ARE NOT TO BE ALTERED WITHOUT CONSULTATION WITH DESIGNER.

AREAS SHOWN ARE SURFACE AREAS/ CATCHMENT AREAS, NOT PLAN AREAS

Roofing Data		
	211.31	Flat Roof Area (excluding gutter and slope factor) (m ²)
	229.56	Roof Surface Area (includes slope factor, excludes gutter) (m ²)
Downpipe roof calculations (as per AS/NZA3500.3:2021)		
Ah	224.29	Area of roof catchment (including 115mm Slotted Quad Gutter) (m ²)
Ac	271.39	Ah x Catchment Area Multiplier for slope (Table 3.4.3.2 from AS/NZS 3500.3:2021) (1.21 for 23° pitch) (m ²)
Ae	6300	Cross sectional area of 57 x 115 Slotted Quad Gutter (mm ²)
DRI	91	Design Rainfall Intensity (determined from Table E1 from AS/NZS 3500.3:2021)
Acdp	64	Catchment area per Downpipe (determined from Figure 3.5(A) from AS/NZS 3500.3:2021) (m ²)
Required Downpipes	4.2	Ac / Acdp
Downpipes Provided	9	

© 2026 WILSON HOMES PTY LTD (ABN 96 126 636 897). THIS DRAWING IS AN ORIGINAL ARTISTIC WORK WITHIN THE MEANING OF THE COPYRIGHT ACT 1968 (CTH). WILSON HOMES PTY LTD IS THE OWNER OF COPYRIGHT IN THIS DRAWING. YOU HEREBY AGREE AND UNDERTAKE THAT YOU WILL NOT IN ANY WAY REPRODUCE, COPY, MODIFY, USE OR TAKE ADVANTAGE OF THE DRAWING TO BUILD A HOUSE BASED ON THIS PLAN (WHETHER IN WHOLE OR IN PART) WITHOUT THE PRIOR WRITTEN CONSENT OF WILSON HOMES PTY LTD.

**SUBJECT TO NCC 2022
(1 MAY 2023)
WATERPROOFING & PLUMBING**

PLAN ACCEPTANCE BY OWNER

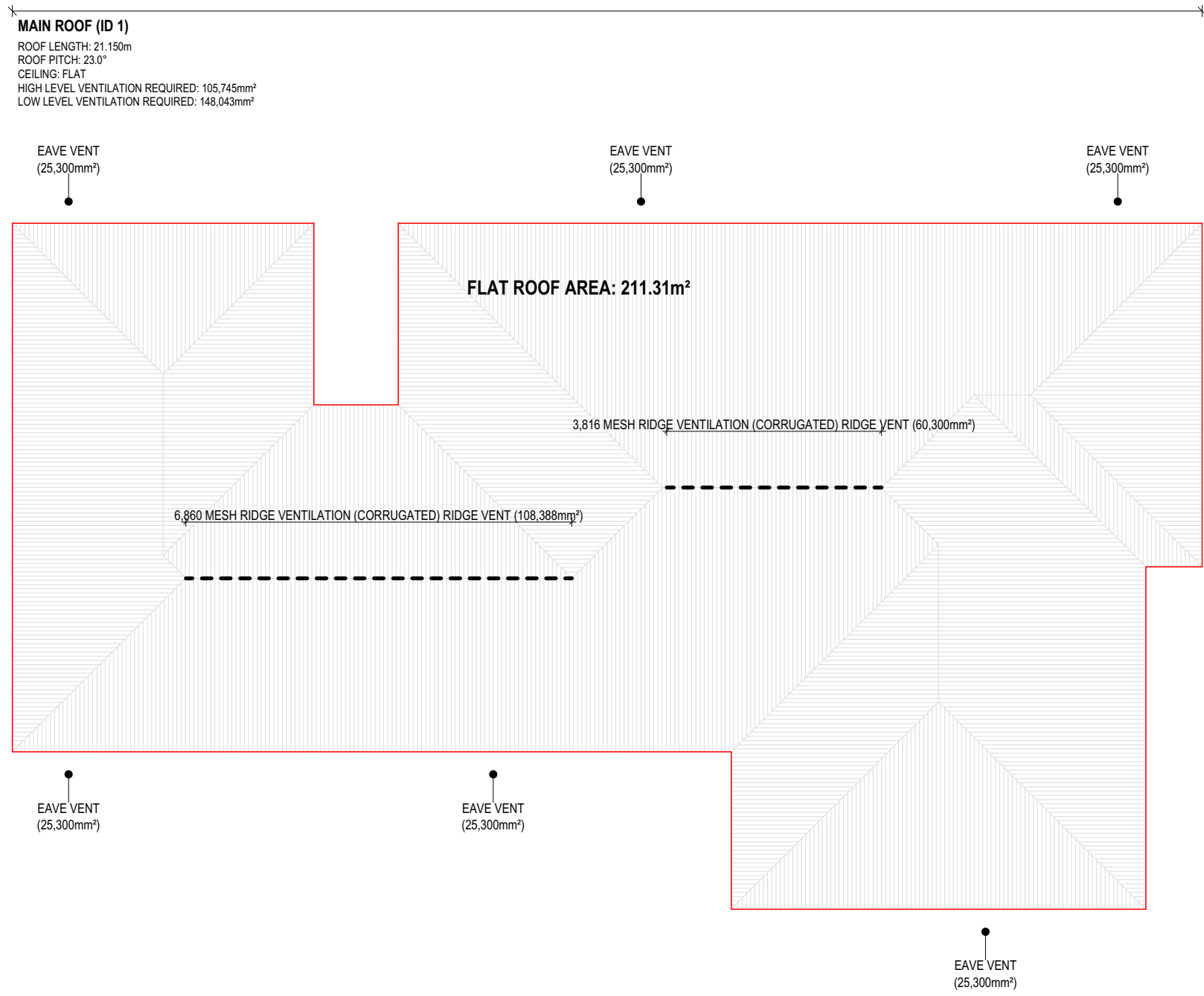
SIGNATURE: _____ DATE: _____

SIGNATURE: _____ DATE: _____

PLEASE NOTE THAT VARIATIONS WILL NOT BE ACCEPTED AFTER THIS PLAN ACCEPTANCE HAS BEEN SIGNED



SPECIFICATION:	REVISION	DRAWN	CLIENT:	HOUSE DESIGN:	HOUSE CODE:	DO NOT SCALE DRAWINGS. USE FIGURED DIMENSIONS ONLY. CHECK AND VERIFY DIMENSIONS AND LEVELS PRIOR TO THE COMMENCEMENT OF ANY WORK. ALL DISCREPANCIES TO BE REPORTED TO THE DRAFTING OFFICE.
DESIGNER	1 DRAFT SALES PLAN - ICP	MLG 26/09/2025	HUE MAN QUACH & TRUNG HAI TRAN	SOMERSET 17	H-WDNSMS10SA	714461
COPYRIGHT:	2 DRAFT SALES PLAN - CP2	MLG 22/10/2025	ADDRESS:	FACADE DESIGN:	FACADE CODE:	
© 2026	3 PRELIM PLANS - INITIAL ISSUE	KPH 31/10/2025	CLANCE AVENUE, PROSPECT VALE TAS 7250	CLASSIC	F-WDNSMS10CLASA	
	4 PRELIM PLANS - PLAN CORRECTIONS	TNG 24/02/2026	LOT / SECTION / CT:	SHEET TITLE:	SHEET No.:	
	5 PRELIM PLANS - REPORT UPDATE	TDO 20/03/2026	109 / - / 189929	ROOF DRAINAGE PLAN	10 / 24	
			COUNCIL:		SCALES:	
			MEANDER VALLEY		1:100	



ROOF SPACE VENTILATION		
REFER TO ROOF PLAN FOR VENTILATION LOCATIONS		
MAIN ROOF		
21.150m	LONGEST HORIZONTAL ROOF LENGTH	
23.00°	ROOF PITCH	
105,745mm² (5,000 x 21.150m)	REQUIRED	HIGH LEVEL VENTILATION
168,688mm²	PROVIDED	
148,043mm² (7,000 x 21.150m)	REQUIRED	LOW LEVEL VENTILATION
151,800mm²	PROVIDED	
MINIMUM REQUIRED SOFIT (EAVE) VENTS	EAVE VENT PROVIDED - 6	

© 2026 WILSON HOMES PTY LTD (ABN 96 126 636 897). THIS DRAWING IS AN ORIGINAL ARTISTIC WORK WITHIN THE MEANING OF THE COPYRIGHT ACT 1968 (CTH). WILSON HOMES PTY LTD IS THE OWNER OF COPYRIGHT IN THIS DRAWING. YOU HEREBY AGREE AND UNDERTAKE THAT YOU WILL NOT IN ANY WAY REPRODUCE, COPY, MODIFY, USE OR TAKE ADVANTAGE OF THE DRAWING TO BUILD A HOUSE BASED ON THIS PLAN (WHETHER IN WHOLE OR IN PART) WITHOUT THE PRIOR WRITTEN CONSENT OF WILSON HOMES PTY LTD.



SPECIFICATION:	DESIGNER
COPYRIGHT:	© 2026

REVISION	DRAWN
1 DRAFT SALES PLAN - ICP	MLG 26/09/2025
2 DRAFT SALES PLAN - CP2	MLG 22/10/2025
3 PRELIM PLANS - INITIAL ISSUE	KPH 31/10/2025
4 PRELIM PLANS - PLAN CORRECTIONS	TNG 24/02/2026
5 PRELIM PLANS - REPORT UPDATE	TDO 20/03/2026

CLIENT:	HUE MAN QUACH & TRUNG HAI TRAN
ADDRESS:	CLANCE AVENUE, PROSPECT VALE TAS 7250
LOT / SECTION / CT:	109 / - / 189929
COUNCIL:	MEANDER VALLEY

HOUSE DESIGN:	SOMERSET 17
FACADE DESIGN:	CLASSIC
SHEET TITLE:	ROOF VENTILATION PLAN

HOUSE CODE:	H-WDNSMS10SA
FACADE CODE:	F-WDNSMS10CLASA
SHEET No.:	11 / 24
SCALES:	1:100








DO NOT SCALE DRAWINGS. USE FIGURED DIMENSIONS ONLY. CHECK AND VERIFY DIMENSIONS AND LEVELS PRIOR TO THE COMMENCEMENT OF ANY WORK. ALL DISCREPANCIES TO BE REPORTED TO THE DRAFTING OFFICE.

714461

REFER TO SHEET 1 (COVER SHEET) FOR ALL BUILDING INFORMATION REGARDING:
 - SUSTAINABILITY REQUIREMENTS
 - SITE CLASSIFICATION
 - GENERAL BUILDING INFORMATION

FLOOR TILES SHOWN ON PLAN DO NOT INDICATE THE SIZE OR JOINT LOCATIONS OF THE ACTUAL FLOOR TILES.
 TIMBER FLOORING SHOWN ON PLAN DOES NOT INDICATE THE BOARD SIZE OR DIRECTION OF THE ACTUAL FLOORING.

COVERINGS LEGEND

-  NO COVERING
-  COVER GRADE CONCRETE
-  CARPET
-  LAMINATE
-  TILE (STANDARD WET AREAS)
-  TILE (UPGRADED AREAS)
-  DECKING



PRELIMINARY

**SUBJECT TO NCC 2022
(1 MAY 2023)
WATERPROOFING & PLUMBING**

PLAN ACCEPTANCE BY OWNER	
SIGNATURE: _____	DATE: _____
SIGNATURE: _____	DATE: _____
PLEASE NOTE THAT VARIATIONS WILL NOT BE ACCEPTED AFTER THIS PLAN ACCEPTANCE HAS BEEN SIGNED	

**BAL-12.5 BUSHFIRE REQUIREMENTS
SEE SHEET 1 (COVER SHEET) FOR DETAILS**

© 2026 WILSON HOMES PTY LTD (ABN 96 126 636 897). THIS DRAWING IS AN ORIGINAL ARTISTIC WORK WITHIN THE MEANING OF THE COPYRIGHT ACT 1968 (CTH). WILSON HOMES PTY LTD IS THE OWNER OF COPYRIGHT IN THIS DRAWING. YOU HEREBY AGREE AND UNDERTAKE THAT YOU WILL NOT IN ANY WAY REPRODUCE, COPY, MODIFY, USE OR TAKE ADVANTAGE OF THE DRAWING TO BUILD A HOUSE BASED ON THIS PLAN (WHETHER IN WHOLE OR IN PART) WITHOUT THE PRIOR WRITTEN CONSENT OF WILSON HOMES PTY LTD.

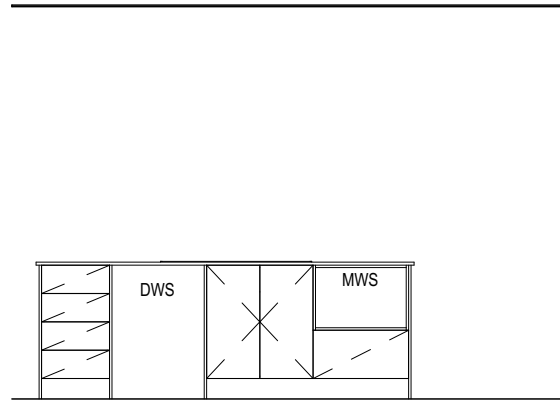


SPECIFICATION:	REVISION	DRAWN	CLIENT:	HOUSE DESIGN:	HOUSE CODE:	DO NOT SCALE DRAWINGS. USE FIGURED DIMENSIONS ONLY. CHECK AND VERIFY DIMENSIONS AND LEVELS PRIOR TO THE COMMENCEMENT OF ANY WORK. ALL DISCREPANCIES TO BE REPORTED TO THE DRAFTING OFFICE.
DESIGNER	1 DRAFT SALES PLAN - ICP	MLG 26/09/2025	HUE MAN QUACH & TRUNG HAI TRAN	SOMERSET 17	H-WDNSMS10SA	
COPYRIGHT:	2 DRAFT SALES PLAN - CP2	MLG 22/10/2025	ADDRESS:	FACADE DESIGN:	FACADE CODE:	
© 2026	3 PRELIM PLANS - INITIAL ISSUE	KPH 31/10/2025	CLANCE AVENUE, PROSPECT VALE TAS 7250	CLASSIC	F-WDNSMS10CLASA	
	4 PRELIM PLANS - PLAN CORRECTIONS	TNG 24/02/2026	LOT / SECTION / CT:	SHEET TITLE:	SHEET No.:	
	5 PRELIM PLANS - REPORT UPDATE	TDO 20/03/2026	109 / - / 189929	FLOOR COVERINGS	12 / 24	
			COUNCIL:		SCALES:	714461
			MEANDER VALLEY		1:100	

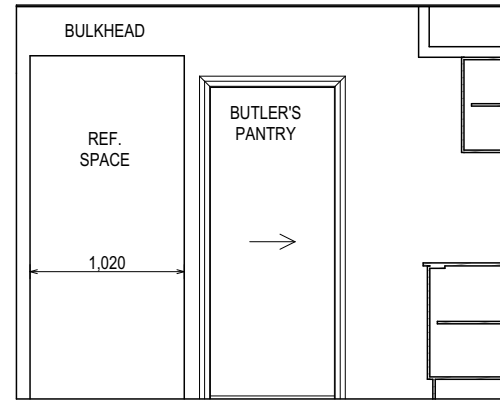
BAL-12.5 BUSHFIRE REQUIREMENTS
SEE SHEET 1 (COVER SHEET) FOR DETAILS

REFER TO SHEET 1 (COVER SHEET) FOR ALL BUILDING INFORMATION REGARDING:
- SUSTAINABILITY REQUIREMENTS
- SITE CLASSIFICATION
- GENERAL BUILDING INFORMATION

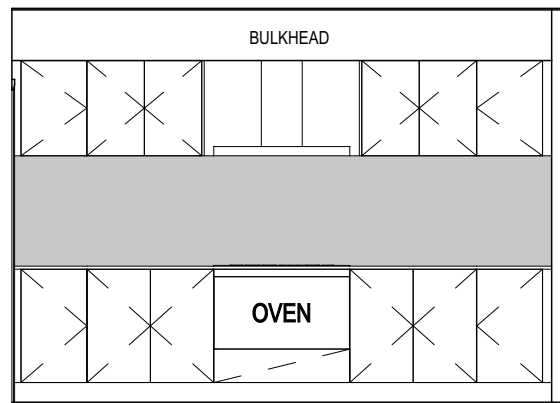
DETAILS DEPICTED ON THIS SHEET ARE A REPRESENTATION ONLY. JOINER MAY ADJUST CABINETRY AS REQUIRED.



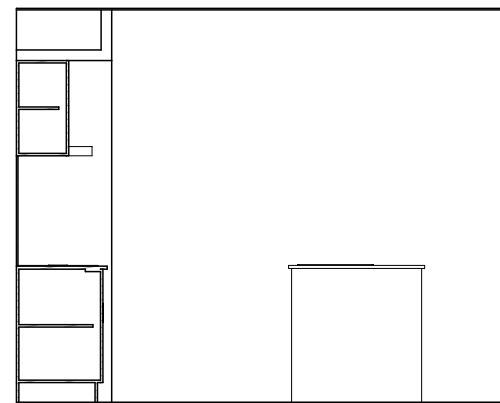
ELEVATION A
SCALE: 1:50



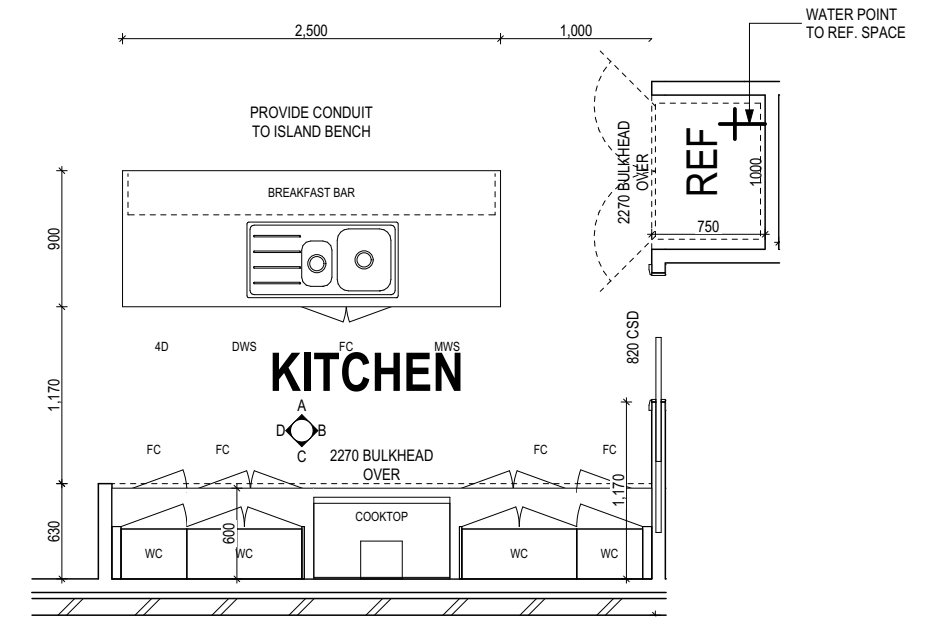
ELEVATION B
SCALE: 1:50



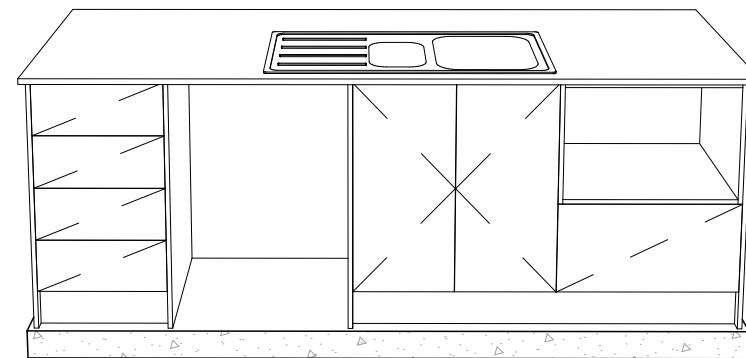
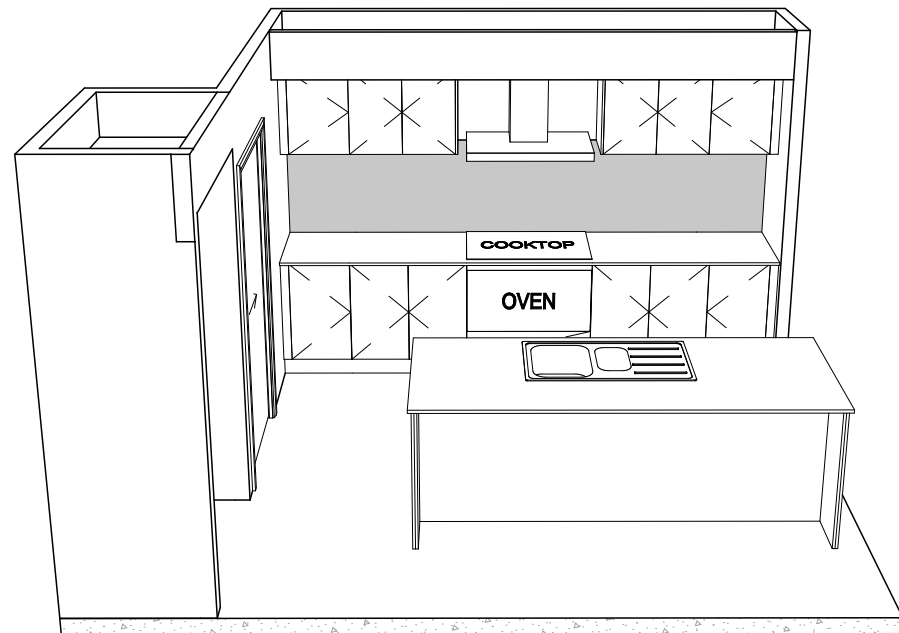
ELEVATION C
SCALE: 1:50



ELEVATION D
SCALE: 1:50



KITCHEN PLAN
SCALE: 1:50



PRELIMINARY

**SUBJECT TO NCC 2022
(1 MAY 2023)
WATERPROOFING & PLUMBING**

PLAN ACCEPTANCE BY OWNER

SIGNATURE: _____ DATE: _____

SIGNATURE: _____ DATE: _____

PLEASE NOTE THAT VARIATIONS WILL NOT BE ACCEPTED AFTER THIS PLAN ACCEPTANCE HAS BEEN SIGNED

ALL DIMENSIONS ARE FRAME DIMENSIONS


© 2026 WILSON HOMES PTY LTD (ABN 96 126 636 897). THIS DRAWING IS AN ORIGINAL ARTISTIC WORK WITHIN THE MEANING OF THE COPYRIGHT ACT 1968 (CTH). WILSON HOMES PTY LTD IS THE OWNER OF COPYRIGHT IN THIS DRAWING. YOU HEREBY AGREE AND UNDERTAKE THAT YOU WILL NOT IN ANY WAY REPRODUCE, COPY, MODIFY, USE OR TAKE ADVANTAGE OF THE DRAWING TO BUILD A HOUSE BASED ON THIS PLAN (WHETHER IN WHOLE OR IN PART) WITHOUT THE PRIOR WRITTEN CONSENT OF WILSON HOMES PTY LTD.

	SPECIFICATION:	DESIGNER	REVISION	DRAWN	CLIENT:	HOUSE DESIGN:	HOUSE CODE:	DO NOT SCALE DRAWINGS. USE FIGURED DIMENSIONS ONLY. CHECK AND VERIFY DIMENSIONS AND LEVELS PRIOR TO THE COMMENCEMENT OF ANY WORK. ALL DISCREPANCIES TO BE REPORTED TO THE DRAFTING OFFICE.	
	COPYRIGHT:	© 2026	1 DRAFT SALES PLAN - ICP	MLG 26/09/2025	HUE MAN QUACH & TRUNG HAI TRAN	SOMERSET 17	H-WDNSMS10SA		
			2 DRAFT SALES PLAN - CP2	MLG 22/10/2025	ADDRESS:	FACADE DESIGN:	FACADE CODE:		F-WDNSMS10CLASA
			3 PRELIM PLANS - INITIAL ISSUE	KPH 31/10/2025	CLANCE AVENUE, PROSPECT VALE TAS 7250	CLASSIC			
			4 PRELIM PLANS - PLAN CORRECTIONS	TNG 24/02/2026	LOT / SECTION / CT:	SHEET TITLE:	SHEET No.:		SCALES:
		5 PRELIM PLANS - REPORT UPDATE	TDO 20/03/2026	109 / - / 189929	COUNCIL:	13 / 24	1:50	714461	

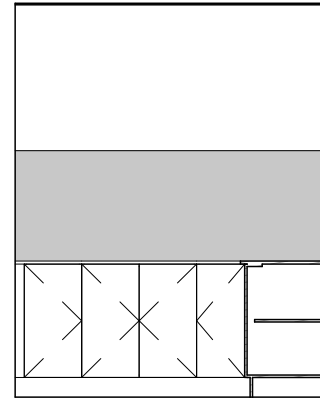
BAL-12.5 BUSHFIRE REQUIREMENTS
SEE SHEET 1 (COVER SHEET) FOR DETAILS

REFER TO SHEET 1 (COVER SHEET) FOR ALL BUILDING INFORMATION REGARDING:
- SUSTAINABILITY REQUIREMENTS
- SITE CLASSIFICATION
- GENERAL BUILDING INFORMATION

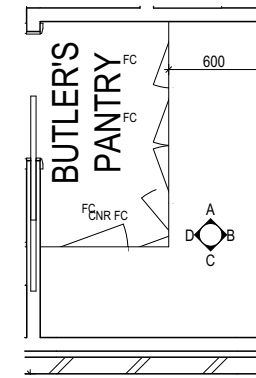
DETAILS DEPICTED ON THIS SHEET ARE A REPRESENTATION ONLY. JOINER MAY ADJUST CABINETRY AS REQUIRED.



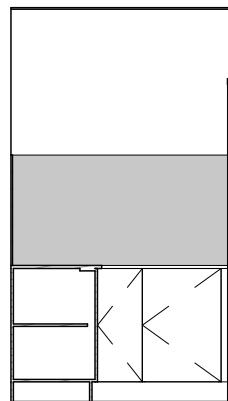
ELEVATION A
SCALE: 1:50



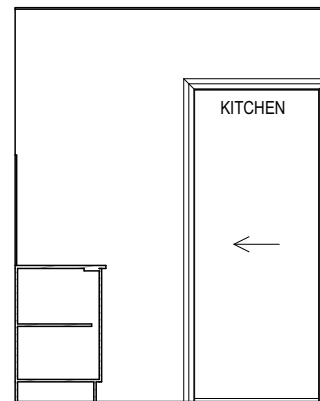
ELEVATION B
SCALE: 1:50



BUTLER'S PANTRY PLAN
SCALE: 1:50



ELEVATION C
SCALE: 1:50



ELEVATION D
SCALE: 1:50

PRELIMINARY

**SUBJECT TO NCC 2022
(1 MAY 2023)
WATERPROOFING & PLUMBING**

PLAN ACCEPTANCE BY OWNER	
SIGNATURE: _____	DATE: _____
SIGNATURE: _____	DATE: _____
PLEASE NOTE THAT VARIATIONS WILL NOT BE ACCEPTED AFTER THIS PLAN ACCEPTANCE HAS BEEN SIGNED	

ALL DIMENSIONS ARE FRAME DIMENSIONS

© 2026 WILSON HOMES PTY LTD (ABN 96 126 636 897). THIS DRAWING IS AN ORIGINAL ARTISTIC WORK WITHIN THE MEANING OF THE COPYRIGHT ACT 1968 (CTH). WILSON HOMES PTY LTD IS THE OWNER OF COPYRIGHT IN THIS DRAWING. YOU HEREBY AGREE AND UNDERTAKE THAT YOU WILL NOT IN ANY WAY REPRODUCE, COPY, MODIFY, USE OR TAKE ADVANTAGE OF THE DRAWING TO BUILD A HOUSE BASED ON THIS PLAN (WHETHER IN WHOLE OR IN PART) WITHOUT THE PRIOR WRITTEN CONSENT OF WILSON HOMES PTY LTD.

	SPECIFICATION:											DO NOT SCALE DRAWINGS. USE FIGURED DIMENSIONS ONLY. CHECK AND VERIFY DIMENSIONS AND LEVELS PRIOR TO THE COMMENCEMENT OF ANY WORK. ALL DISCREPANCIES TO BE REPORTED TO THE DRAFTING OFFICE.				
	DESIGNER	1	DRAFT SALES PLAN - ICP	MLG	26/09/2025	CLIENT:	HUE MAN QUACH & TRUNG HAI TRAN		HOUSE DESIGN:	SOMERSET 17			HOUSE CODE:	H-WDNSMS10SA		
	COPYRIGHT:	2	DRAFT SALES PLAN - CP2	MLG	22/10/2025	ADDRESS:	CLANCE AVENUE, PROSPECT VALE TAS 7250		FACADE DESIGN:	CLASSIC			FACADE CODE:	F-WDNSMS10CLASA		
	© 2026	3	PRELIM PLANS - INITIAL ISSUE	KPH	31/10/2025	LOT / SECTION / CT:	109 / - / 189929	COUNCIL:	MEANDER VALLEY	SHEET TITLE:	BUTLER'S PANTRY DETAILS		SHEET No.:	14 / 24	SCALES:	1:50
		4	PRELIM PLANS - PLAN CORRECTIONS	TNG	24/02/2026											
	5	PRELIM PLANS - REPORT UPDATE	TDO	20/03/2026												

Last Published: Friday, March 20, 2026 11:25 AM

File Location: D:\JOB\Wilson Homes Job\714461 - Quach - Report update\MTek Issued\714461 Quach & Tran - AC24 - Prelim - 2026.03.20.ppt

Template Version: 24.041

BAL-12.5 BUSHFIRE REQUIREMENTS
SEE SHEET 1 (COVER SHEET) FOR DETAILS

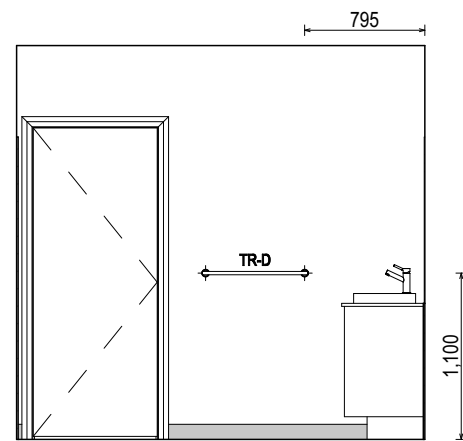
REFER TO THE FOLLOWING DETAILS:
VANITY DETAILS G-VANI-001
WINDOW OVER BATH HOB D-WIND-ALU001
STANDARD BATH HOB D-WETA-BATH003
WET AREA TILING LAYOUTS D-WETA-TILE002
SQUARE SET WINDOWS G-WIND-SSET02
FULL HEIGHT TILING D-LINI-WETA

REFER TO SHEET 1 (COVER SHEET) FOR ALL BUILDING INFORMATION REGARDING:
- SUSTAINABILITY REQUIREMENTS
- SITE CLASSIFICATION
- GENERAL BUILDING INFORMATION

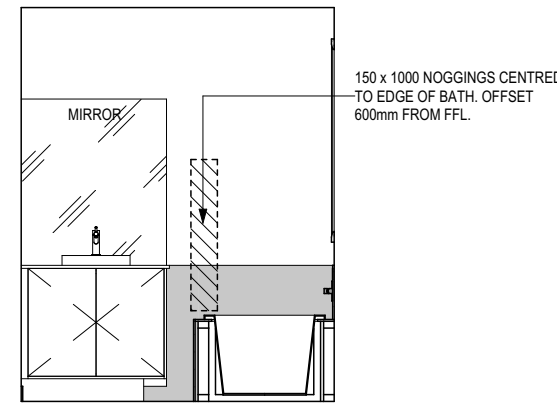
DETAILS DEPICTED ON THIS SHEET ARE A REPRESENTATION ONLY

LEGEND

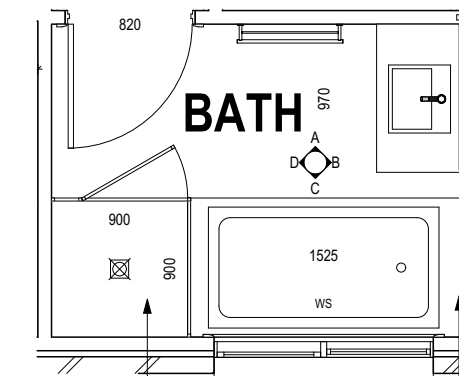
- RSHR RAIL SHOWER
- ROSE SHOWER ROSE
- ELBW SHOWER ELBOW CONNECTION
- MIX MIXER TAP
- HT HOT TAP
- CT COLD TAP
- HS HOB SPOUT
- WS WALL SPOUT
- SC STOP COCK
- TRH TOILET ROLL HOLDER
- TR-S TOWEL RAIL - SINGLE
- TR-D TOWEL RAIL - DOUBLE
- TL TOWEL LADDER
- TH TOWEL HOLDER
- TR TOWEL RACK
- TMB TUMBLER HOLDER
- RNG TOWEL RING
- RH ROBE HOOK
- SHLF SHELF
- SR SHAMPOO RECESS
- SOAP SOAP HOLDER



ELEVATION A
SCALE: 1:50



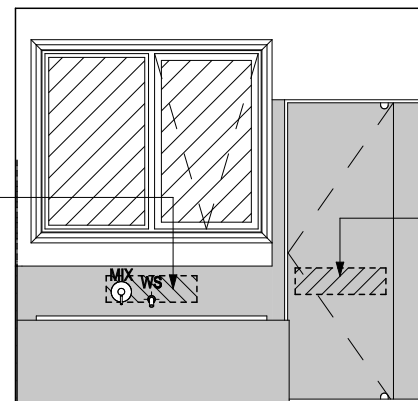
ELEVATION B
SCALE: 1:50



BATHROOM PLAN
SCALE: 1:50

THRESHOLD OF ACCESSIBLE SHOWER ENTRY TO BE MAX. 5MM. REFER TO BATHROOM DETAILS FOR LHA NOGGING LOCATIONS

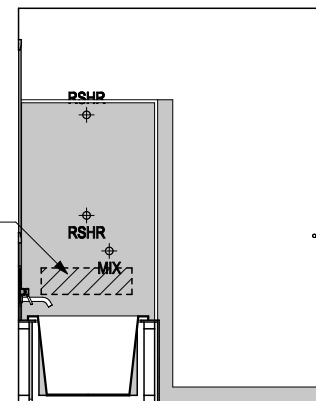
ACCESS PANEL LOCATION TO BE CONFIRMED ON SITE



ELEVATION C
SCALE: 1:50

600 x 150 NOGGINGS . 800-810 HEIGHT (CTR LINE). OFFSET 250mm FROM WALL

600 x 150 NOGGINGS . 800-810 HEIGHT (CTR LINE). CENTRED TO ROSE



ELEVATION D
SCALE: 1:50

SUBJECT TO NCC 2022
(1 MAY 2023)
WATERPROOFING & PLUMBING

PLAN ACCEPTANCE BY OWNER

SIGNATURE: _____ DATE: _____

SIGNATURE: _____ DATE: _____

PLEASE NOTE THAT VARIATIONS WILL NOT BE ACCEPTED AFTER THIS PLAN ACCEPTANCE HAS BEEN SIGNED

ALL DIMENSIONS ARE FRAME DIMENSIONS

© 2026 WILSON HOMES PTY LTD (ABN 96 126 636 897). THIS DRAWING IS AN ORIGINAL ARTISTIC WORK WITHIN THE MEANING OF THE COPYRIGHT ACT 1968 (CTH). WILSON HOMES PTY LTD IS THE OWNER OF COPYRIGHT IN THIS DRAWING. YOU HEREBY AGREE AND UNDERTAKE THAT YOU WILL NOT IN ANY WAY REPRODUCE, COPY, MODIFY, USE OR TAKE ADVANTAGE OF THE DRAWING TO BUILD A HOUSE BASED ON THIS PLAN (WHETHER IN WHOLE OR IN PART) WITHOUT THE PRIOR WRITTEN CONSENT OF WILSON HOMES PTY LTD.

	SPECIFICATION:	DESIGNER	REVISION	DRAWN	CLIENT:	HOUSE DESIGN:	HOUSE CODE:	DO NOT SCALE DRAWINGS. USE FIGURED DIMENSIONS ONLY. CHECK AND VERIFY DIMENSIONS AND LEVELS PRIOR TO THE COMMENCEMENT OF ANY WORK. ALL DISCREPANCIES TO BE REPORTED TO THE DRAFTING OFFICE.
	COPYRIGHT:	© 2026	1 DRAFT SALES PLAN - ICP	MLG 26/09/2025	HUE MAN QUACH & TRUNG HAI TRAN	SOMERSET 17	H-WDNSMS10SA	
			2 DRAFT SALES PLAN - CP2	MLG 22/10/2025	ADDRESS:	FACADE DESIGN:	FACADE CODE:	
			3 PRELIM PLANS - INITIAL ISSUE	KPH 31/10/2025	CLANCE AVENUE, PROSPECT VALE TAS 7250	CLASSIC	F-WDNSMS10CLASA	
			4 PRELIM PLANS - PLAN CORRECTIONS	TNG 24/02/2026	LOT / SECTION / CT:	SHEET TITLE:	SHEET No.:	
		5 PRELIM PLANS - REPORT UPDATE	TDO 20/03/2026	109 / - / 189929	COUNCIL:	15 / 24	SCALES:	
					MEANDER VALLEY	BATHROOM DETAILS	1:50	714461

BAL-12.5 BUSHFIRE REQUIREMENTS
SEE SHEET 1 (COVER SHEET) FOR DETAILS

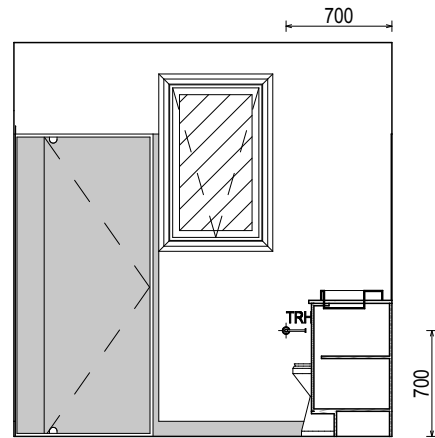
REFER TO THE FOLLOWING DETAILS:
VANITY DETAILS G-VANI-001
WINDOW OVER BATH HOB D-WIND-ALU001
STANDARD BATH HOB D-WETA-BATH003
WET AREA TILING LAYOUTS D-WETA-TILE002
SQUARE SET WINDOWS G-WIND-SSET02
FULL HEIGHT TILING D-LINI-WETA

REFER TO SHEET 1 (COVER SHEET) FOR ALL BUILDING INFORMATION REGARDING:
- SUSTAINABILITY REQUIREMENTS
- SITE CLASSIFICATION
- GENERAL BUILDING INFORMATION

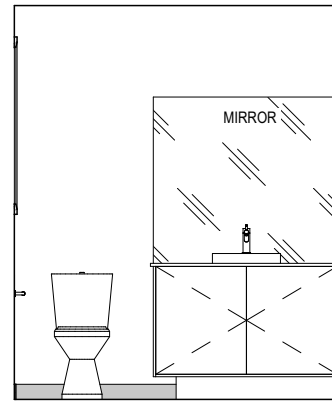
DETAILS DEPICTED ON THIS SHEET ARE A REPRESENTATION ONLY

LEGEND

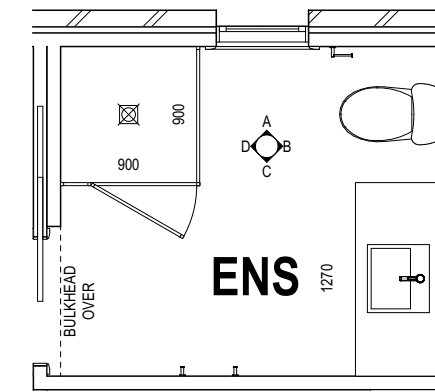
- RSHR RAIL SHOWER
- ROSE SHOWER ROSE
- ELBW SHOWER ELBOW CONNECTION
- MIX MIXER TAP
- HT HOT TAP
- CT COLD TAP
- HS HOB SPOUT
- WS WALL SPOUT
- SC STOP COCK
- TRH TOILET ROLL HOLDER
- TR-S TOWEL RAIL - SINGLE
- TR-D TOWEL RAIL - DOUBLE
- TL TOWEL LADDER
- TH TOWEL HOLDER
- TR TOWEL RACK
- TMB TUMBLER HOLDER
- RNG TOWEL RING
- RH ROBE HOOK
- SHLF SHELF
- SR SHAMPOO RECESS
- SOAP SOAP HOLDER



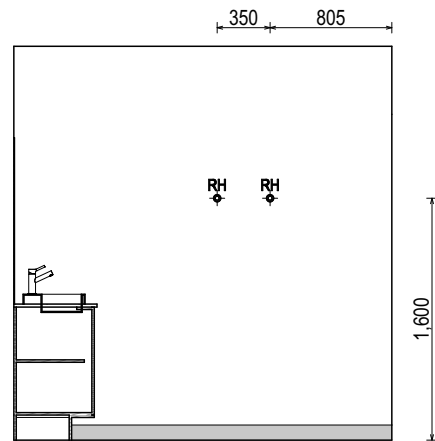
ELEVATION A
SCALE: 1:50



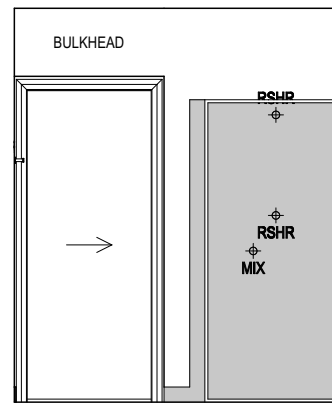
ELEVATION B
SCALE: 1:50



ENSUITE PLAN
SCALE: 1:50



ELEVATION C
SCALE: 1:50



ELEVATION D
SCALE: 1:50

PRELIMINARY

SUBJECT TO NCC 2022
(1 MAY 2023)
WATERPROOFING & PLUMBING

PLAN ACCEPTANCE BY OWNER	
SIGNATURE: _____	DATE: _____
SIGNATURE: _____	DATE: _____
PLEASE NOTE THAT VARIATIONS WILL NOT BE ACCEPTED AFTER THIS PLAN ACCEPTANCE HAS BEEN SIGNED	

ALL DIMENSIONS ARE FRAME DIMENSIONS

© 2026 WILSON HOMES PTY LTD (ABN 96 126 636 897). THIS DRAWING IS AN ORIGINAL ARTISTIC WORK WITHIN THE MEANING OF THE COPYRIGHT ACT 1968 (CTH). WILSON HOMES PTY LTD IS THE OWNER OF COPYRIGHT IN THIS DRAWING. YOU HEREBY AGREE AND UNDERTAKE THAT YOU WILL NOT IN ANY WAY REPRODUCE, COPY, MODIFY, USE OR TAKE ADVANTAGE OF THE DRAWING TO BUILD A HOUSE BASED ON THIS PLAN (WHETHER IN WHOLE OR IN PART) WITHOUT THE PRIOR WRITTEN CONSENT OF WILSON HOMES PTY LTD.

	SPECIFICATION:	REVISION	DRAWN	CLIENT:	HOUSE DESIGN:	HOUSE CODE:	DO NOT SCALE DRAWINGS. USE FIGURED DIMENSIONS ONLY. CHECK AND VERIFY DIMENSIONS AND LEVELS PRIOR TO THE COMMENCEMENT OF ANY WORK. ALL DISCREPANCIES TO BE REPORTED TO THE DRAFTING OFFICE.
	DESIGNER	1 DRAFT SALES PLAN - ICP	MLG 26/09/2025	HUE MAN QUACH & TRUNG HAI TRAN	SOMERSET 17	H-WDNSMS10SA	
	COPYRIGHT:	2 DRAFT SALES PLAN - CP2	MLG 22/10/2025	ADDRESS:	FACADE DESIGN:	FACADE CODE:	
	© 2026	3 PRELIM PLANS - INITIAL ISSUE	KPH 31/10/2025	CLANCE AVENUE, PROSPECT VALE TAS 7250	CLASSIC	F-WDNSMS10CLASA	
		4 PRELIM PLANS - PLAN CORRECTIONS	TNG 24/02/2026	LOT / SECTION / CT:	SHEET TITLE:	SHEET No.:	
	5 PRELIM PLANS - REPORT UPDATE	TDO 20/03/2026	109 / - / 189929	COUNCIL:	16 / 24	1:50	714461

BAL-12.5 BUSHFIRE REQUIREMENTS
SEE SHEET 1 (COVER SHEET) FOR DETAILS


REFER TO THE FOLLOWING DETAILS:
VANITY DETAILS G-VANI-001
WINDOW OVER BATH HOB D-WIND-ALU001
STANDARD BATH HOB D-WETA-BATH003
WET AREA TILING LAYOUTS D-WETA-TILE002
SQUARE SET WINDOWS G-WIND-SSET02
FULL HEIGHT TILING D-LINI-WETA

REFER TO SHEET 1 (COVER SHEET) FOR ALL BUILDING INFORMATION REGARDING:
- SUSTAINABILITY REQUIREMENTS
- SITE CLASSIFICATION
- GENERAL BUILDING INFORMATION

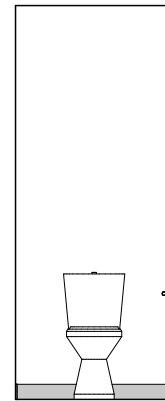
DETAILS DEPICTED ON THIS SHEET ARE A REPRESENTATION ONLY

LEGEND

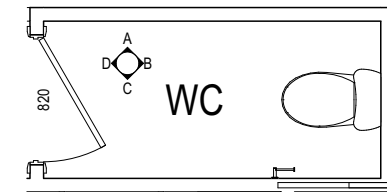
- RSHR RAIL SHOWER
- ROSE SHOWER ROSE
- ELBW SHOWER ELBOW CONNECTION
- MIX MIXER TAP
- HT HOT TAP
- CT COLD TAP
- HS HOB SPOUT
- WS WALL SPOUT
- SC STOP COCK
- TRH TOILET ROLL HOLDER
- TR-S TOWEL RAIL - SINGLE
- TR-D TOWEL RAIL - DOUBLE
- TL TOWEL LADDER
- TH TOWEL HOLDER
- TR TOWEL RACK
- TMB TUMBLER HOLDER
- RNG TOWEL RING
- RH ROBE HOOK
- SHLF SHELF
- SR SHAMPOO RECESS
- SOAP SOAP HOLDER



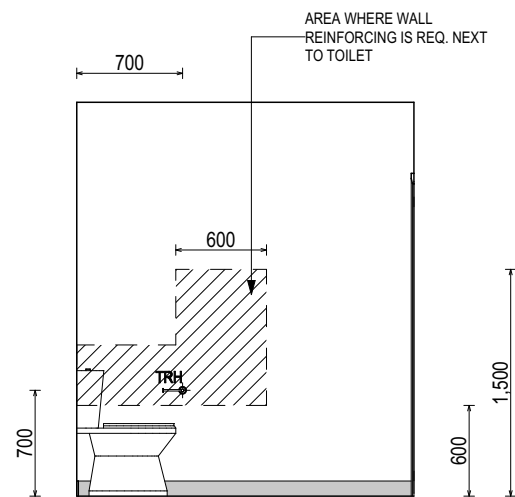
ELEVATION A
SCALE: 1:50



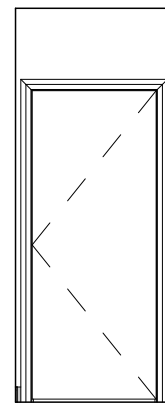
ELEVATION B
SCALE: 1:50



WC PLAN
SCALE: 1:50



ELEVATION C
SCALE: 1:50



ELEVATION D
SCALE: 1:50

PRELIMINARY

**SUBJECT TO NCC 2022
(1 MAY 2023)
WATERPROOFING & PLUMBING**

PLAN ACCEPTANCE BY OWNER	
SIGNATURE: _____	DATE: _____
SIGNATURE: _____	DATE: _____
PLEASE NOTE THAT VARIATIONS WILL NOT BE ACCEPTED AFTER THIS PLAN ACCEPTANCE HAS BEEN SIGNED	

ALL DIMENSIONS ARE FRAME DIMENSIONS

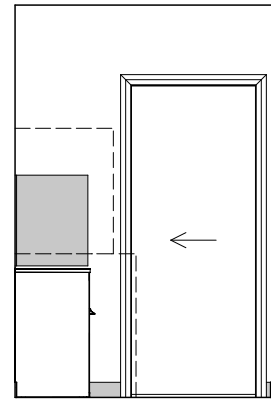
© 2026 WILSON HOMES PTY LTD (ABN 96 126 636 897). THIS DRAWING IS AN ORIGINAL ARTISTIC WORK WITHIN THE MEANING OF THE COPYRIGHT ACT 1968 (CTH). WILSON HOMES PTY LTD IS THE OWNER OF COPYRIGHT IN THIS DRAWING. YOU HEREBY AGREE AND UNDERTAKE THAT YOU WILL NOT IN ANY WAY REPRODUCE, COPY, MODIFY, USE OR TAKE ADVANTAGE OF THE DRAWING TO BUILD A HOUSE BASED ON THIS PLAN (WHETHER IN WHOLE OR IN PART) WITHOUT THE PRIOR WRITTEN CONSENT OF WILSON HOMES PTY LTD.

	SPECIFICATION:	REVISION	DRAWN	CLIENT:	HOUSE DESIGN:	HOUSE CODE:	DO NOT SCALE DRAWINGS. USE FIGURED DIMENSIONS ONLY. CHECK AND VERIFY DIMENSIONS AND LEVELS PRIOR TO THE COMMENCEMENT OF ANY WORK. ALL DISCREPANCIES TO BE REPORTED TO THE DRAFTING OFFICE.
	DESIGNER	1 DRAFT SALES PLAN - ICP	MLG 26/09/2025	HUE MAN QUACH & TRUNG HAI TRAN	SOMERSET 17	H-WDNSMS10SA	
	COPYRIGHT:	2 DRAFT SALES PLAN - CP2	MLG 22/10/2025	ADDRESS:	FACADE DESIGN:	FACADE CODE:	
	© 2026	3 PRELIM PLANS - INITIAL ISSUE	KPH 31/10/2025	CLANCE AVENUE, PROSPECT VALE TAS 7250	CLASSIC	F-WDNSMS10CLASA	
		4 PRELIM PLANS - PLAN CORRECTIONS	TNG 24/02/2026	LOT / SECTION / CT:	SHEET TITLE:	SHEET No.:	
	5 PRELIM PLANS - REPORT UPDATE	TDO 20/03/2026	109 / - / 189929	COUNCIL:	WC DETAILS	17 / 24	1:50
				MEANDER VALLEY			714461


BAL-12.5 BUSHFIRE REQUIREMENTS
SEE SHEET 1 (COVER SHEET) FOR DETAILS

REFER TO SHEET 1 (COVER SHEET) FOR ALL BUILDING INFORMATION REGARDING:
- SUSTAINABILITY REQUIREMENTS
- SITE CLASSIFICATION
- GENERAL BUILDING INFORMATION


DETAILS DEPICTED ON THIS SHEET ARE A REPRESENTATION ONLY



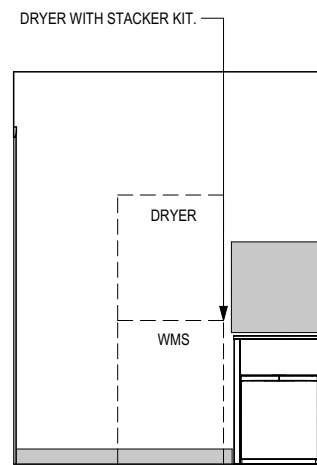
ELEVATION A
SCALE: 1:50



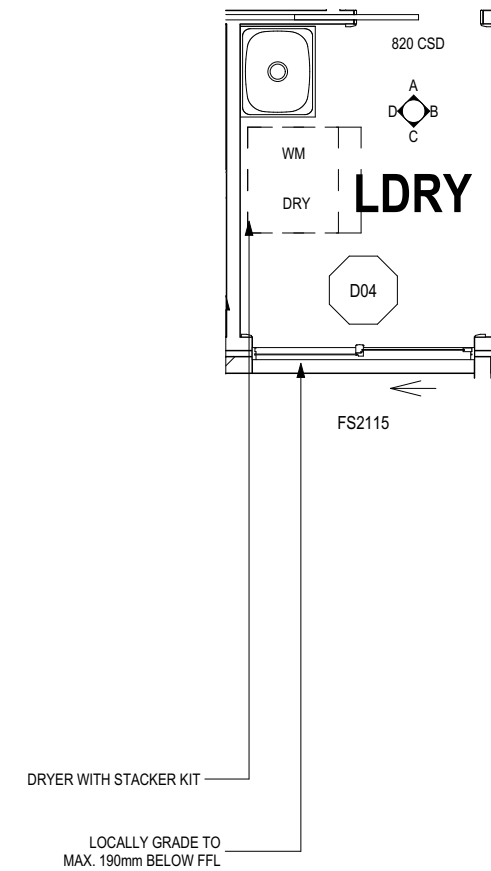
ELEVATION B
SCALE: 1:50



ELEVATION C
SCALE: 1:50



ELEVATION D
SCALE: 1:50



LAUNDRY PLAN
SCALE: 1:50

SUBJECT TO NCC 2022
(1 MAY 2023)
WATERPROOFING & PLUMBING

PLAN ACCEPTANCE BY OWNER

SIGNATURE: _____ DATE: _____

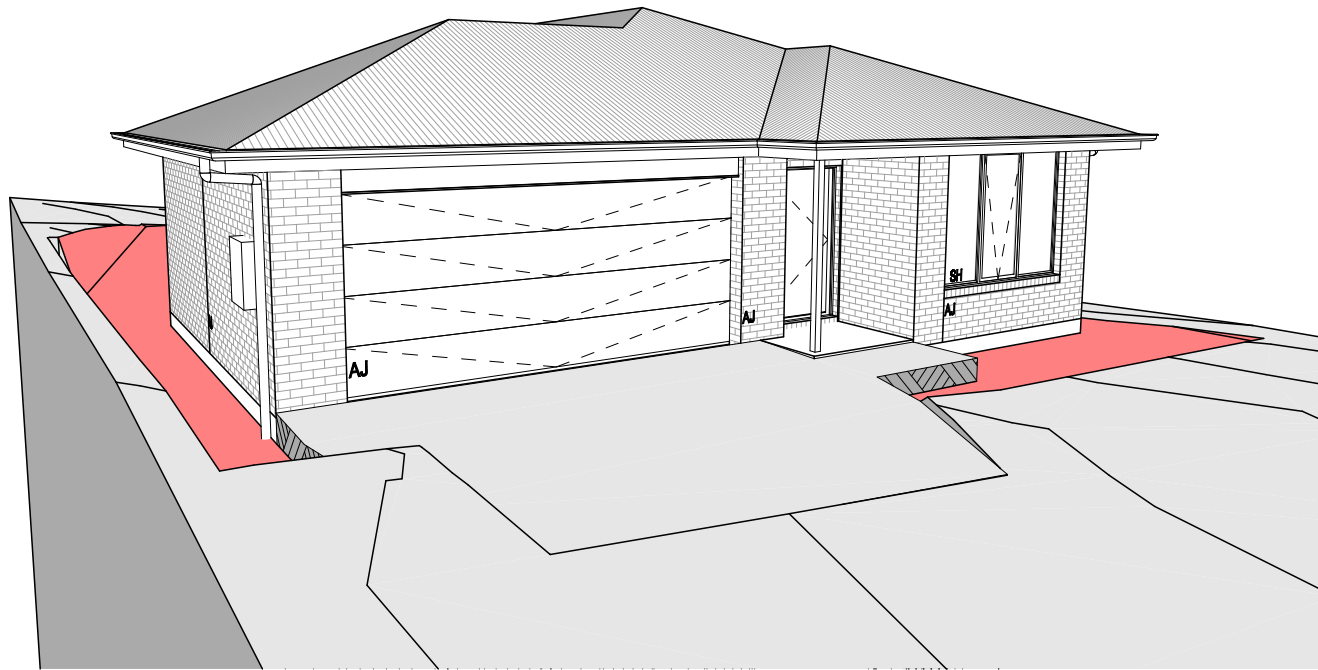
SIGNATURE: _____ DATE: _____

PLEASE NOTE THAT VARIATIONS WILL NOT BE ACCEPTED AFTER THIS PLAN ACCEPTANCE HAS BEEN SIGNED

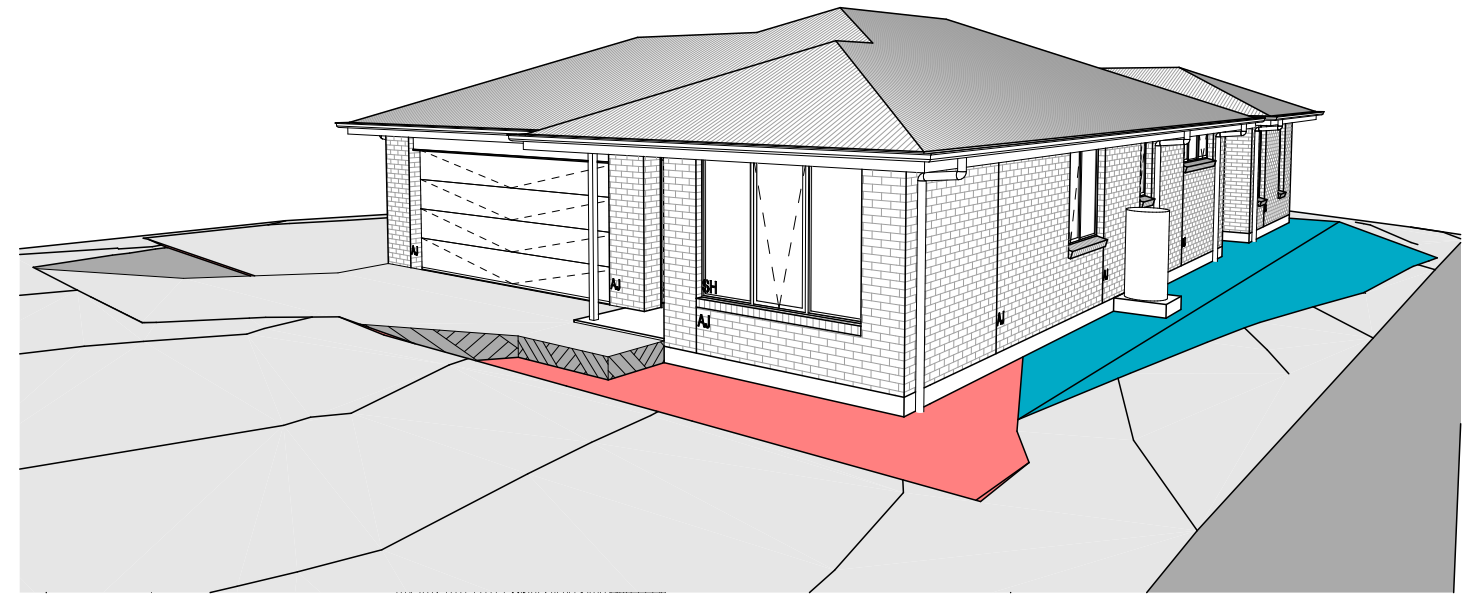
ALL DIMENSIONS ARE FRAME DIMENSIONS

© 2026 WILSON HOMES PTY LTD (ABN 96 126 636 897). THIS DRAWING IS AN ORIGINAL ARTISTIC WORK WITHIN THE MEANING OF THE COPYRIGHT ACT 1968 (CTH). WILSON HOMES PTY LTD IS THE OWNER OF COPYRIGHT IN THIS DRAWING. YOU HEREBY AGREE AND UNDERTAKE THAT YOU WILL NOT IN ANY WAY REPRODUCE, COPY, MODIFY, USE OR TAKE ADVANTAGE OF THE DRAWING TO BUILD A HOUSE BASED ON THIS PLAN (WHETHER IN WHOLE OR IN PART) WITHOUT THE PRIOR WRITTEN CONSENT OF WILSON HOMES PTY LTD.

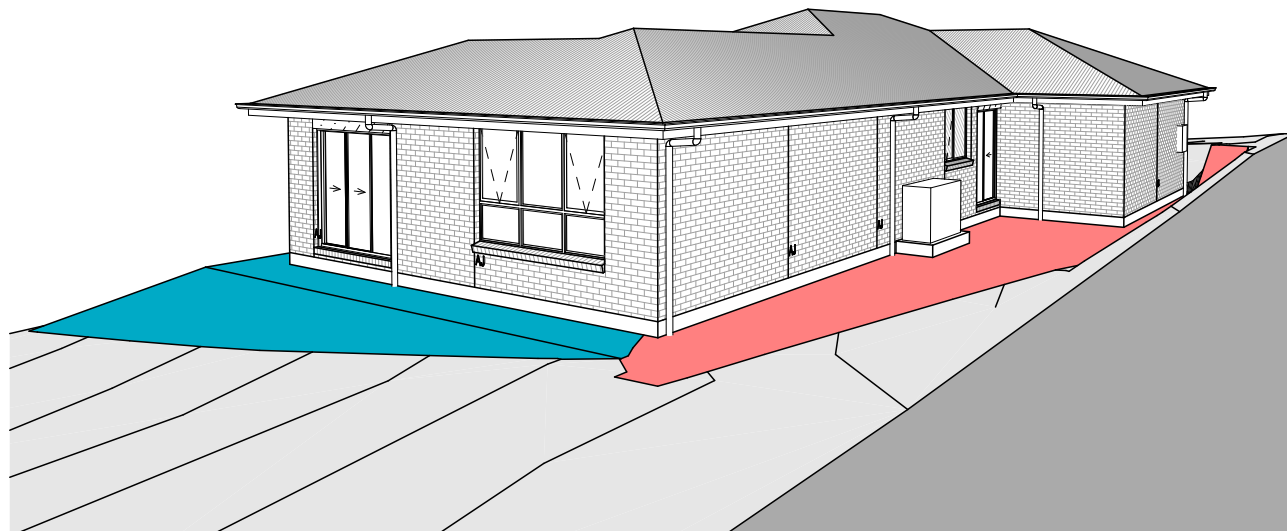
	SPECIFICATION:	DESIGNER	REVISION	DRAWN	CLIENT:	HOUSE DESIGN:	HOUSE CODE:	DO NOT SCALE DRAWINGS. USE FIGURED DIMENSIONS ONLY. CHECK AND VERIFY DIMENSIONS AND LEVELS PRIOR TO THE COMMENCEMENT OF ANY WORK. ALL DISCREPANCIES TO BE REPORTED TO THE DRAFTING OFFICE.
	COPYRIGHT:	© 2026	1 DRAFT SALES PLAN - ICP	MLG 26/09/2025	HUE MAN QUACH & TRUNG HAI TRAN	SOMERSET 17	H-WDNSMS10SA	
			2 DRAFT SALES PLAN - CP2	MLG 22/10/2025	ADDRESS:	FACADE DESIGN:	FACADE CODE:	
			3 PRELIM PLANS - INITIAL ISSUE	KPH 31/10/2025	CLANCE AVENUE, PROSPECT VALE TAS 7250	CLASSIC	F-WDNSMS10CLASA	
			4 PRELIM PLANS - PLAN CORRECTIONS	TNG 24/02/2026	LOT / SECTION / CT:	SHEET TITLE:	SHEET No.:	
		5 PRELIM PLANS - REPORT UPDATE	TDO 20/03/2026	109 / - / 189929	COUNCIL:	18 / 24	SCALES:	
					MEANDER VALLEY	LAUNDRY DETAILS	1:50	714461



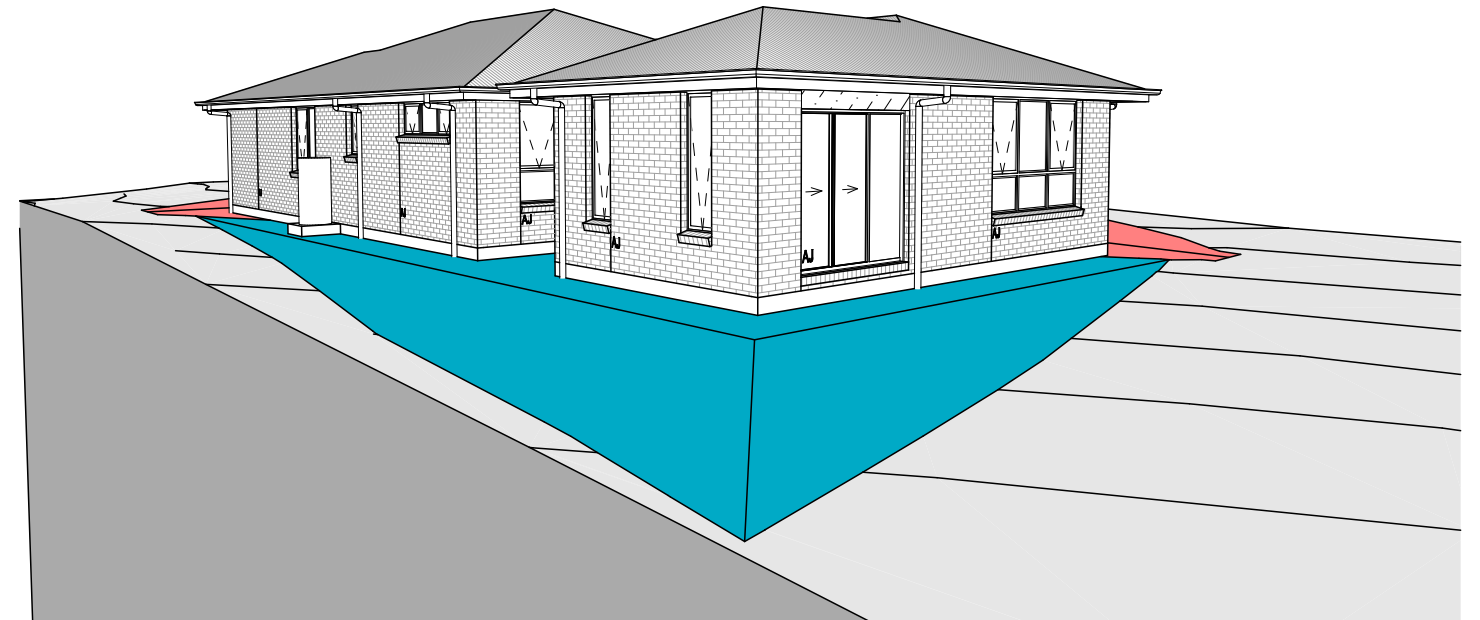
FRONT LEFT



FRONT RIGHT



REAR LEFT



REAR RIGHT

**SUBJECT TO NCC 2022
(1 MAY 2023)
WATERPROOFING & PLUMBING**

PLAN ACCEPTANCE BY OWNER

SIGNATURE: _____ DATE: _____

SIGNATURE: _____ DATE: _____

PLEASE NOTE THAT VARIATIONS WILL NOT BE ACCEPTED AFTER THIS PLAN ACCEPTANCE HAS BEEN SIGNED

NOTE: SITE LEVELS AND SETBACKS SHOWN ARE INDICATIVE ONLY AND SUBJECT TO A FINAL CONTOUR SURVEY AND REGISTERED REPORTS BEING COMPLETED. 3D IMAGES ARE FOR ILLUSTRATIVE PURPOSES ONLY AND ARE SUBJECT TO CHANGE.

© 2026 WILSON HOMES PTY LTD (ABN 96 126 636 897). THIS DRAWING IS AN ORIGINAL ARTISTIC WORK WITHIN THE MEANING OF THE COPYRIGHT ACT 1968 (CTH). WILSON HOMES PTY LTD IS THE OWNER OF COPYRIGHT IN THIS DRAWING. YOU HEREBY AGREE AND UNDERTAKE THAT YOU WILL NOT IN ANY WAY REPRODUCE, COPY, MODIFY, USE OR TAKE ADVANTAGE OF THE DRAWING TO BUILD A HOUSE BASED ON THIS PLAN (WHETHER IN WHOLE OR IN PART) WITHOUT THE PRIOR WRITTEN CONSENT OF WILSON HOMES PTY LTD.



SPECIFICATION: DESIGNER COPYRIGHT: © 2026		REVISION	DRAWN	CLIENT:	HOUSE DESIGN:	HOUSE CODE:	DO NOT SCALE DRAWINGS. USE FIGURED DIMENSIONS ONLY. CHECK AND VERIFY DIMENSIONS AND LEVELS PRIOR TO THE COMMENCEMENT OF ANY WORK. ALL DISCREPANCIES TO BE REPORTED TO THE DRAFTING OFFICE. 714461
	1	DRAFT SALES PLAN - ICP	MLG 26/09/2025	HUE MAN QUACH & TRUNG HAI TRAN	SOMERSET 17	H-WDNSMS10SA	
	2	DRAFT SALES PLAN - CP2	MLG 22/10/2025	ADDRESS:	FACADE DESIGN:	FACADE CODE:	
	3	PRELIM PLANS - INITIAL ISSUE	KPH 31/10/2025	CLANCE AVENUE, PROSPECT VALE TAS 7250	CLASSIC	F-WDNSMS10CLASA	
	4	PRELIM PLANS - PLAN CORRECTIONS	TNG 24/02/2026	LOT / SECTION / CT:	SHEET TITLE:	SHEET No.:	
5	PRELIM PLANS - REPORT UPDATE	TDO 20/03/2026	109 / - / 189929	COUNCIL: MEANDER VALLEY	3D VIEWS	19 / 24	

GENERAL

- BUILDER TO VERIFY ALL DIMENSIONS AND LEVELS ON SITE PRIOR TO COMMENCEMENT OF WORK
- ALL WORK TO BE CARRIED OUT IN ACCORDANCE WITH THE NATIONAL CONSTRUCTION CODE (NCC)
- INTERNAL DIMENSIONS ARE TO WALL FRAMING ONLY AND DO NOT INCLUDE WALL LININGS

SITE WORKS

- CUT AND FILL BATTERS ARE INDICATIVE ONLY. BATTER TO COMPLY WITH THE NCC TABLE 3.2.1
- ALL CUTS AND FFL'S SHOWN (DA DRAWINGS) ARE SUBJECT TO ENGINEERING ADVICE ONCE A SATISFACTORY SOIL TEST HAS BEEN RECEIVED AND REVIEWED
- ALL EMBANKMENTS THAT ARE LEFT EXPOSED MUST BE STABILISED WITH VEGETATION OR SIMILAR TO PREVENT EROSION
- EMBANKMENTS CANNOT EXCEED 2.0m IN HEIGHT WITHOUT THE AID OF RETAINING WALLS OR OTHER APPROVED TYPES OF SOIL RETAINING METHODS
- ALL UNPROTECTED EMBANKMENTS MUST COMPLY WITH THE SLOPE RATIOS FOR SOIL TYPE IN TABLE 3.2.1 OF THE NCC

SOIL TYPE / CLASSIFICATION	EMBANKMENT OF SLOPE	
	COMPACTED FILL	CUT
STABLE ROCK (A)	3 : 3	8 : 1
SAND (A)	1 : 2	1 : 2
SILT (P)	1 : 4	1 : 4
FIRM CLAY	1 : 2	1 : 1
SOFT CLAY	NOT SUITABLE	2 : 3
SOFT SOILS (P)	NOT SUITABLE	NOT SUITABLE

MASONRY

- ALL MASONRY TO BE CONSTRUCTED IN ACCORDANCE WITH AS3700
- EXTERNAL WALLS TO BE 110mm BRICKWORK UNLESS NOTED OTHERWISE
- MORTAR MIXED @ 1:1:6 CEMENT:LIME:SAND UNLESS STATED OTHERWISE BY ENGINEER
- DAMP-PROOF COURSE IN ALL PERIMETER WALLS CUT INTO EXTERNAL WALLS BELOW FLOOR LEVEL WITH WEEP HOLES @ 1200 CTRS IN ACCORDANCE WITH AS2904
- VERTICAL ARTICULATION JOINTS TO BE PROVIDED @ 6m MAX. CTRS FOR UNREINFORCED MASONARY WALLS EXCEPT WHERE BUILT ON CLASS A OR S SOIL AND SPACED AS PER AS3700 SECTION 12.6.4. WILSON HOMES REQUEST THAT @ 5M CTRS.
- WHERE NECESSARY, STEEL LINTELS ARE TO BE PROVIDED IN ACCORDANCE WITH AS4100 AND AS3700a

TIMBER FRAMING

- ALL WORK TO BE CARRIED OUT IN ACCORDANCE WITH THE CURRENT NCC
- ALL TIMBER FRAMING TO BE CARRIED OUT IN ACCORDANCE WITH AS1684
- MGP10 PINE FRAMING OR F17 SOLID AND FINGER JOINED FRAMING TO ALL STRUCTURAL COMPONENTS. 90 x 35mm FRAMING TO INTERNAL AND EXTERNAL WALLS. TIMBER COMPOSITE ENGINEERED ROOF TRUSSES WITH HARDWOOD AND MGP COMPONENTS
- GALVANISED WALL TIES TO MASONRY @ 450 CTRS HORIZONTALLY AND 600 CTRS VERTICALLY, WITH SPACING REDUCED BY 50% AROUND OPENINGS

BRACING / LINTELS

- WALL BRACING AS PER AS1684-2 2021 AND AS1170 WIND LOADS
- WALL BRACING AS SHOWN ON PLAN IS A MINIMUM ONLY. BUILDER TO PROVIDE ADDITIONAL BRACING TO SUIT THE CONSTRUCTION OF WALL FRAMES IN ACCORDANCE WITH GOOD BUILDING PRACTICE.
- PLYWOOD BRACING IN ACCORDANCE WITH AS1684 TABLE 8.18 (H) METHOD B. 900 WIDE SHEET PLY BRACING PANELS (6mm THICK F11 OR 4mm THICK F14) TO BE FIXED TO STUD FRAME WITH 2.8mm DIA x 30mm LONG MIN. FLAT HEAD NAILS.
- 65 x 19mm HW DIAGONAL TIMBER BRACING CHECKED INTO STUDS AND FIXED IN ACCORDANCE WITH AS1684

TIMBER LINTELS FOR SINGLE (OR UPPER STORY) TO BE F17 HARDWOOD AS FOLLOWS:

0 - 1500	120 x 35
1500 - 2400	140 x 35
2400 - 2700	190 x 35

TIEDOWN AND FIXING CONNECTIONS TO COMPLY WITH AS1684

STEEL LINTELS FOR SINGLE (OR UPPER STOREY) TO BE AS FOLLOWS:

0 - 2700	90 x 90 x 6 EA
2700 - 3200	100 x 100 x 8 EA
3200 - 4000	150 x 90 x 8 EA

*LINTELS REQUIRE 150mm BEARING EITHER SIDE OF OPENING

ALL LINTEL SIZES SHOWN ARE SUBJECT TO ENGINEERS DETAILS

CONCRETE

- CONCRETE FOOTING AND SLABS TO BE IN ACCORDANCE WITH AS2870
- CONCRETE TO BE MANUFACTURED TO COMPLY WITH AS3600 AND:
 - HAVE A STRENGTH @ 28 DAYS OF NOT LESS THAN 25MpA (N25 GRADE)
 - HAVE A 20mm NOMINAL AGGREGATE SIZE
 - HAVE A NOMINAL 80mm SLUMP
- CONCRETE SLAB TO BE LAID OVER 0.2mm POLYTHENE MEMBRANE, 50mm WELL BEDDED SAND AND MINIMUM COMPACTED FCR (20mm)
- SLAB THICKNESS AND REINFORCEMENT TO BE AS PER ENGINEERS DESIGN

WINDOWS

- WINDOWS TO BE ALUMINIUM FRAMED SLIDING UNLESS NOTED OTHERWISE
- ALL WINDOWS TO BE FABRICATED AND INSTALLED IN ACCORDANCE WITH AS1288 AND AS2047 TO SPECIFIC WIND SPEED AS PER ENGINEERS REPORT
- ALL OPENING WINDOWS TO COMPLY WITH NCC 8 REQUIREMENTS
- AS PER NCC 11.3.6 ALL BEDROOM WINDOWS WHERE THE LOWEST OPENABLE PORTION OF THE WINDOW IS WITHIN 1.7m OF FFL AND THE FFL IS 2m OR MORE ABOVE NGL, REQUIRE A PERMANENTLY FIXED DEVICE RESTRICTING ANY OPENINGS OF THE WINDOW OR SCREEN SO THAT A 125mm SPHERE CANNOT PASS THROUGH; AND RESISTING OUTWARDS HORIZONTAL ACTION OF 250N AGAINST THE WINDOW. WHERE THE DEVICE OR SCREEN CAN BE REMOVED, UNLOCKED OR OVER-RIDDEN, THE DEVICE OR SCREEN MUST HAVE A CHILD RESISTANT RELEASE MECHANISM INSTALLED AND BARRIER BELOW THE WINDOW THAT IS 865mm HIGH ABOVE FFL AND RESTRICTS ANY OPENING WITHIN THE BARRIER SO THAT A 125mm SPHERE CANNOT PASS THROUGH, AND HAS NO HORIZONTAL OR NEAR HORIZONTAL ELEMENTS BETWEEN 150mm AND 760mm FROM FFL.
- GLAZING INSTALLED IN AREAS WITH HIGH POTENTIAL FOR HUMAN IMPACT TO COMPLY WITH NCC PART 8.4

DRAINAGE / WATER

- DRAINAGE TO BE DESIGNED AND CONSTRUCTED IN ACCORDANCE WITH AS3500 AND LOCAL AUTHORITY
- STORMWATER PIPES TO BE UPVC CLASS HD
- SEWER PIPES TO BE UPVC CLASS SH
- PROVIDE Ø20mm K2 POLYETHYLENE WATER RETICULATION
- TYPE B STOP VALVE TO BE LOCATED ADJACENT TO ENTRY
- BACKFILL ALL TRENCHES BENEATH VEHICLE PAVEMENT AND SLABS ON GRADE TO FULL DEPTH WITH 20 FCR
- PROVIDE OVERFLOW RELIEF GULLY WITH TAP OVER. INVERT LEVEL TO BE 150 MIN. BELOW LOWEST SANITARY DRAINAGE POINT.
- CUT AND BATTER ARE INDICATIVE. BATTER TO COMPLY WITH CURRENT NCC TABLE 3.1.1.1
- AG DRAIN REQUIRED AROUND PERIMETER OF DWELLING FOR ALL CLASS M, H, E SITES. LOCATE AG DRAIN NOT CLOSER THAN 1.5m FROM FOOTINGS IN ACCORDANCE WITH AS2870 SECTION 5.6
- PROVIDE SURFACE DRAINAGE IN ACCORDANCE WITH AS2870 SECTION 5.6.3
- PROVIDE FLEXIBLE JOINTS IN ALL DRAINAGE EMERGING FROM UNDERNEATH OR ATTACHED TO BUILDING IN ACCORDANCE WITH AS2870 SECTION 5.6.4 FOR ALL CLASS H AND E SITES. REFER TO GEOTECH FOR FURTHER INFORMATION
- DOWNPIPES AND GUTTERS DESIGNED IN ACCORDANCE WITH AS/NZS 3500.3

STAIRCASES / BALUSTRADES / HANDRAILS

- | | |
|--------------|-------------------------|
| STAIR TREADS | 240mm MIN. - 355mm MAX. |
| STAIR RISERS | 115mm MIN. - 190mm MAX. |
- HANDRAIL REQUIRED WHERE CHANGE OF LEVEL BETWEEN FLOOR / LANDINGS > 1m AS PER CURRENT NCC 11.3.5
 - NO GAPS IN STAIRCASES OR BALUSTRADE TO BE GREATER THAN 125mm
 - BALUSTRADE REQUIRED WHERE LEVEL OF LANDING OR DECK IS GREATER THAN 1000mm ABOVE ADJACENT GROUND LEVEL
 - BALUSTRADE TO BE MINIMUM 1000mm ABOVE FFL (INCLUDING ANY FLOOR COVERINGS)
 - DOORS OPENING OUTWARDS EXTERNALLY MUST OPEN TO A LANDING (MIN. 750mm WIDE) WHERE THE DIFFERENCE IN LEVELS IS GREATER THAN 570mm
 - NON-SLIP TREADS TO ALL TREADS AND TO COMPLY WITH NCC 11.2.4
 - WHERE LANDINGS ARE NOT NOMINATED TO EXTERNAL DOORS, OPERATING DOOR LEAFS ARE TO BE SCREWED FIXED SHUT, OR PROVIDED WITH A FORMED FCR LANDING NOMINALLY 180mm BELOW FLOOR LEVEL.
 - GLAZED BALUSTRADE AND HANDRAILS TO COMPLY WITH NCC PART 8.4, 11.3 AND AS1288 REQUIREMENTS

ROOFING

- ROOF TO BE COLORBOND 'CUSTOM ORB' METALDECK UNLESS NOTED OTHERWISE. PROVIDED AND INSTALLED IN ACCORDANCE WITH AS1562.1 (IF TILED REFER TO AS2050)
- PREFABRICATED ROOF TRUSSES TO BE SUPPLIED AND INSTALLED TO MANUFACTURERS SPECIFICATIONS. TRUSS MANUFACTURER TO CONFIRM LINTEL SIZES.
- EXHAUST FAN TO COMPLY WITH CURRENT NCC PART 10.6.2 SECTION C
- EXHAUST FANS TO BE SEALED AND DUCTED TO OUTSIDE OF DWELLING IN ACCORDANCE WITH NCC VOLUME 2, PARTS 10.8.2 AND 10.8.3
- IF VENTING OCCURS DIRECTLY THROUGH WALLS/ROOF ADJACENT TO FAN, THEN UNIT REQUIRES SELF CLOSING BAFFLES TO BE CLASSIFIED AS A SEALED UNIT
- ELECTRICIAN IS TO ENSURE THAT ALL GPO'S IN WET AREAS MEET ALL STANDARD AND CODE REQUIREMENTS - ALL GPO'S TO BE 300mm FROM FFL UNLESS NOTED OTHERWISE

WET AREAS

- WALLS TO WET AREAS TO BE FINISHED WITH WET AREA PLASTERBOARD
- COMPLIANCE WITH NCC PART 10.2 AND AS3740
- ALL UNENCLOSED SHOWERS ABOVE BATHS TO HAVE MINIMUM 900mm SHOWER SCREEN OR FLOORWASTE WITHIN 1500mm OF SHOWER CONNECTION AS PER AS3740

CONDENSATION

- WHERE RAKED CEILINGS EXIST, IT IS HIGHLY RECOMMENDED THAT SUITABLE SPACING BETWEEN SARKING AND BULK INSULATION EXISTS. (NO CONTACT BETWEEN PRODUCTS). THE BUILDER IS TO ENSURE ADEQUATE SIZED TIMBER IS USED TO ENSURE THIS SEPARATION IS PROVIDED.
- IN STANDARD ROOF SPACES, IT IS HIGHLY RECOMMENDED TO PROVIDE SEPARATION BETWEEN SARKING AND CEILING INSULATION AROUND THE BUILDING PERIMETER, TO ENSURE AIRFLOW FROM EAVE VENTS IS MAINTAINED
- IT IS HIGHLY RECOMMENDED THAT ALL LIGHTWEIGHT CLADDING IS BATTENED OUT FROM STUDS (METAL / FC SHEET / TIMBER)

WOOD HEATERS

- ALL WOOD HEATERS ARE TO COMPLY WITH MANUFACTURERS SPECIFICATION AND NCC PART 12.4

FIRE SAFETY

- SMOKE ALARMS TO BE MAINS POWERED AND INSTALLED AS PER AS3786. LOCATIONS AS PER NCC 9.5.
- SMOKE ALARMS TO BE INTERCONNECTED WHERE THERE IS MORE THAN ONE ALARM
- INSTALLATION OF WOOD HEATERS TO COMPLY WITH AS2918. PROVIDE LOCAL AUTHORITIES WITH INSULATION AND COMPLIANCE CERTIFICATES

**SUBJECT TO NCC 2022
(1 MAY 2023)
WATERPROOFING & PLUMBING**


PLAN ACCEPTANCE BY OWNER

SIGNATURE: _____ DATE: _____

SIGNATURE: _____ DATE: _____

PLEASE NOTE THAT VARIATIONS WILL NOT BE ACCEPTED AFTER THIS PLAN ACCEPTANCE HAS BEEN SIGNED

© 2026 WILSON HOMES PTY LTD (ABN 96 126 636 897). THIS DRAWING IS AN ORIGINAL ARTISTIC WORK WITHIN THE MEANING OF THE COPYRIGHT ACT 1968 (CTH). WILSON HOMES PTY LTD IS THE OWNER OF COPYRIGHT IN THIS DRAWING. YOU HEREBY AGREE AND UNDERTAKE THAT YOU WILL NOT IN ANY WAY REPRODUCE, COPY, MODIFY, USE OR TAKE ADVANTAGE OF THE DRAWING TO BUILD A HOUSE BASED ON THIS PLAN (WHETHER IN WHOLE OR IN PART) WITHOUT THE PRIOR WRITTEN CONSENT OF WILSON HOMES PTY LTD.

	SPECIFICATION:		REVISION	DRAWN	CLIENT:	HOUSE DESIGN:	HOUSE CODE:	DO NOT SCALE DRAWINGS. USE FIGURED DIMENSIONS ONLY. CHECK AND VERIFY DIMENSIONS AND LEVELS PRIOR TO THE COMMENCEMENT OF ANY WORK. ALL DISCREPANCIES TO BE REPORTED TO THE DRAFTING OFFICE.
	DESIGNER	1	DRAFT SALES PLAN - ICP	MLG 26/09/2025	HUE MAN QUACH & TRUNG HAI TRAN	SOMERSET 17	H-WDNSMS10SA	
	COPYRIGHT:	2	DRAFT SALES PLAN - CP2	MLG 22/10/2025	ADDRESS:	FACADE DESIGN:	FACADE CODE:	
	© 2026	3	PRELIM PLANS - INITIAL ISSUE	KPH 31/10/2025	CLANCE AVENUE, PROSPECT VALE TAS 7250	CLASSIC	F-WDNSMS10CLASA	
		4	PRELIM PLANS - PLAN CORRECTIONS	TNG 24/02/2026	LOT / SECTION / CT:	SHEET TITLE:	SHEET No.:	
	5	PRELIM PLANS - REPORT UPDATE	TDO 20/03/2026	109 / - / 189929	COUNCIL:	20 / 24	SCALES:	714461

WET AREA NOTES

VESSELS OR AREA WHERE THE FIXTURE IS INSTALLED	FLOORS AND HORIZONTAL SURFACES	WALLS	WALL JUNCTIONS AND JOINTS	PENETRATIONS
ENCLOSED SHOWER WITH HOB	WATERPROOF ENTIRE ENCLOSED SHOWER AREA INCLUDING HOB.	WATERPROOF TO NOT LESS THAN 150mm ABOVE THE SHOWER FLOOR SUBSTRATE OR NOT LESS THAN 25mm ABOVE THE MAXIMUM RETAINED WATER LEVEL WHICH EVER IS THE GREATER WITH THE REMAINDER BEING WATERPROOF TO A HEIGHT OF NOT LESS THAN 1800mm ABOVE THE FINISHED FLOOR LEVEL.	WATERPROOF INTERNAL AND EXTERNAL CORNERS AND HORIZONTAL JOINTS WITHIN A HEIGHT OF 1800mm ABOVE THE FLOOR LEVEL WITH NOT LESS THAN 40mm WIDTH EITHER SIDE OF THE JUNCTION.	WATERPROOF ALL PENETRATIONS.
ENCLOSED SHOWER WITHOUT HOB	WATERPROOF ENTIRE ENCLOSED SHOWER AREA, INCLUDING WATERSTOP.	WATERPROOF TO NOT LESS THAN 150mm ABOVE THE SHOWER FLOOR SUBSTRATE WITH THE REMAINDER BEING WATERPROOF TO A HEIGHT OF NOT LESS THAN 1800mm ABOVE THE FINISHED FLOOR LEVEL.	WATERPROOF INTERNAL AND EXTERNAL CORNERS AND HORIZONTAL JOINTS WITHIN A HEIGHT OF 1800mm ABOVE THE FLOOR LEVEL WITH NOT LESS THAN 40mm WIDTH EITHER SIDE OF THE JUNCTION.	WATERPROOF ALL PENETRATIONS.
ENCLOSED SHOWER WITH STEPDOWN	WATERPROOF ENTIRE ENCLOSED SHOWER AREA INCLUDING THE STEPDOWN.	WATERPROOF TO NOT LESS THAN 150mm ABOVE THE SHOWER FLOOR SUBSTRATE OR NOT LESS THAN 25mm ABOVE THE MAXIMUM RETAINED WATER LEVEL WHICHEVER IS THE GREATER WITH THE REMAINDER BEING WATERPROOF TO A HEIGHT OF NOT LESS THAN 1800mm ABOVE THE FINISHED FLOOR LEVEL.	WATERPROOF INTERNAL AND EXTERNAL CORNERS AND HORIZONTAL JOINTS WITHIN A HEIGHT OF 1800mm ABOVE THE FLOOR LEVEL WITH NOT LESS THAN 40mm WIDTH EITHER SIDE OF THE JUNCTION.	WATERPROOF ALL PENETRATIONS.
ENCLOSED SHOWER WITH PRE-FORMED SHOWER BASE	N/A	WATERPROOF TO A HEIGHT OF NOT LESS THAN 1800mm ABOVE FINISHED FLOOR LEVEL.	WATERPROOF INTERNAL AND EXTERNAL CORNERS AND HORIZONTAL JOINTS WITHIN A HEIGHT OF 1800mm ABOVE THE FLOOR LEVEL WITH NOT LESS THAN 40mm WIDTH EITHER SIDE OF THE JUNCTION.	WATERPROOF ALL PENETRATIONS.
UNENCLOSED SHOWERS	WATERPROOF ENTIRE UNCLOSED SHOWER AREA.	WATERPROOF TO NOT LESS THAN 150mm ABOVE THE SHOWER FLOOR SUBSTRATE OR NOT LESS THAN 25mm ABOVE THE MAXIMUM RETAINED WATER LEVEL WHICH EVER IS THE GREATER WITH THE REMAINDER BEING WATERPROOF TO A HEIGHT OF NOT LESS THAN 1800mm ABOVE THE FINISHED FLOOR LEVEL.	WATERPROOF INTERNAL AND EXTERNAL CORNERS AND HORIZONTAL JOINTS WITHIN A HEIGHT OF 1800mm ABOVE THE FLOOR LEVEL WITH NOT LESS THAN 40mm WIDTH EITHER SIDE OF THE JUNCTION.	WATERPROOF ALL PENETRATIONS.
AREAS OUTSIDE THE SHOWER AREA FOR CONCRETE AND COMPRESSED FIBRE CEMENT SHEET FLOORING	WATER RESISTANT TO ENTIRE FLOOR.	N/A	WATERPROOF ALL WALL/FLOOR JUNCTIONS. WHERE A FLASHING IS USED THE HORIZONTAL LEG MUST BE NOT LESS THAN 40mm.	N/A
AREAS OUTSIDE THE SHOWER AREA FOR TIMBER FLOORS INCLUDING PARTICLEBOARD, PLYWOOD AND OTHER TIMBER BASED FLOORING MATERIALS	WATERPROOF ENTIRE FLOOR.	N/A	WATERPROOF ALL WALL/FLOOR JUNCTIONS. WHERE A FLASHING IS USED THE HORIZONTAL LEG MUST BE NOT LESS THAN 40mm.	N/A
AREAS ADJACENT TO BATHS AND SPAS FOR CONCRETE AND COMPRESSED FIBRE CEMENT SHEET FLOORING.	WATER RESISTANT TO ENTIRE FLOOR.	WATERPROOF TO A HEIGHT OF NOT LESS THAN 150mm ABOVE THE VESSEL AND EXPOSED SURFACES BELOW THE VESSEL LIP TO FLOOR LEVEL.	WATERPROOF EDGES OF THE VESSEL AND JUNCTION OF BATH ENCLOSURE WITH FLOOR. WHERE THE LIP OF THE BATH IS SUPPORTED BY A HORIZONTAL SURFACE, THIS MUST BE WATERPROOF FOR SHOWERS OVER BATH AND WATER RESISTANT FOR ALL OTHER CASES.	WATERPROOF ALL TAP AND SPOUT PENETRATIONS WHERE THEY OCCUR IN A HORIZONTAL SURFACE.
AREAS ADJACENT TO BATHS AND SPAS (SEE NOTE 1) FOR TIMBER FLOORS INCLUDING PARTICLEBOARD, PLYWOOD AND OTHER TIMBER BASED FLOORING MATERIALS.	WATERPROOF ENTIRE FLOOR.	WATERPROOF TO A HEIGHT OF NOT LESS THAN 150mm ABOVE THE VESSEL AND EXPOSED SURFACES BELOW THE VESSEL LIP TO FLOOR LEVEL.	WATERPROOF EDGES OF THE VESSEL AND JUNCTION OF BATH ENCLOSURE WITH FLOOR. WHERE THE LIP OF THE BATH IS SUPPORTED BY A HORIZONTAL SURFACE, THIS MUST BE WATERPROOF FOR SHOWERS OVER BATH AND WATER RESISTANT FOR ALL OTHER CASES.	WATERPROOF ALL TAP AND SPOUT PENETRATIONS WHERE THEY OCCUR IN A HORIZONTAL SURFACE.
INSERTED BATHS	N/A FOR FLOOR UNDER BATH. ANY SHELF AREA ADJOINING THE BATH OR SPA MUST BE WATERPROOF AND INCLUDE A WATERSTOP UNDER THE VESSEL LIP.	N/A FOR WALL UNDER BATH. WATERPROOF TO NOT LESS THAN 150mm ABOVE THE LIP OF THE BATH.	N/A FOR WALL UNDER BATH. WATERPROOF TO NOT LESS THAN 150 mm ABOVE THE LIP OF A BATH OR SPA.	WATERPROOF ALL TAP AND SPOUT PENETRATIONS WHERE THEY OCCUR IN A HORIZONTAL SURFACE.
WALLS ADJOINING OTHER VESSELS (EG. SINKS, LAUNDRY TUBS AND BASINS)	N/A	WATERPROOF TO A HEIGHT OF NOT LESS THAN 150mm ABOVE THE VESSEL IF THE VESSEL IS WITHIN 75mm OF THE WALL.	WHERE THE VESSEL IS FIXED TO A WALL, WATERPROOF EDGES FOR EXTENT OF VESSEL.	WATERPROOF ALL TAP AND SPOUT PENETRATIONS WHERE THEY OCCUR IN A HORIZONTAL SURFACE.
LAUNDRIES AND WCS	WATER RESISTANT TO ENTIRE FLOOR.	WATERPROOF ALL WALL/FLOOR JUNCTIONS TO NOT LESS THAN 25mm ABOVE THE FINISHED FLOOR LEVEL, SEALED TO FLOOR.	WATERPROOF ALL WALL/FLOOR JUNCTIONS. WHERE A FLASHING IS USED THE HORIZONTAL LEG MUST BE NOT LESS THAN 40mm.	N/A

THE ABOVE INFORMATION IS FOR GENERAL GUIDANCE AND IS INDICATIVE ONLY. WATERPROOFING INSTALLERS TO COMPLY WITH ALL CURRENT CODES OF LEGISLATION WHICH TAKE PRECEDENCE OVER THIS SPECIFICATION.

WET AREA WAERPROOFING BY LICENSED AND ACCREDITED INSTALLER. CERTIFICATION TO BE PROVIDED TO BUILDING SURVEYOR. CONTRACTOR OR BUILDER TO DETERMINE THE APPROPRIATE WATERPROOFING IN ACCORDANCE WITH AS3740 PART 10.2 OF N.C.C AND TO NOTIFY THE BUILDING SURVEYOR FOR INSPECTION ARRANGEMENTS DURING INSTALLATION.

ENERGY EFFICIENCY - GENERAL

STATED R VALUES ARE FOR ADDITIONAL INSULATION REQUIRED AND ARE NOT RT VALUES (TOTAL SYSTEM VALUE)

WAFFLE POD ALLOWANCES:

- R0.6 - 175mm DEEP
- R0.7 - 225mm DEEP
- R0.8 - 300mm DEEP
- R0.9 - 375mm DEEP

INSULATION TO BE INSTALLED TO MANUFACTURERS SPECIFICATIONS AND ANY RELEVANT STANDARDS

BULK INSULATION IS NOT TO BE COMPRESSED AS THIS REDUCES THE EFFECTIVE R RATING

N.C.C 2022 TAS PART H6

IN TASMANIA, FOR NCC PART H6 REFER TO NCC 2019 AMENDMENT 1 PART 2.6; FOR NCC PART 13.1 REFER TO NCC 2019 PART 3.12

N.C.C 2019 3.12.0 (A)

PERFORMANCE REQUIREMENT P2.6.1 FOR THE THERMAL PERFORMANCE OF THE BUILDING IS SATISFIED BY COMPLYING WITH:

3.12.0.1 - FOR REDUCING THE HEATING AND COOLING LOADS

TO REDUCE HEATING AND COOLING LOADS MUST ACHIEVE AN ENERGY RATING USING HOUSING ENERGY RATING SOFTWARE OF NOT LESS THAN 6 STARS.

3.12.1.1 - FOR BUILDING FABRIC THERMAL INSULATION

BUILDER TO ENSURE THAT ALL INSULATION COMPLIES WITH AS/NZS 4859.1 AND BE INSTALLED TO N.C.C 3.12.1.1.

3.12.1.2(e) - FOR COMPENSATING FOR A LOSS OF CEILING INSULATION

REFER TO ATTACHED THERMAL PERFORMANCE CERTIFICATE

- (i) IF ALLOWANCE HAS BEEN MADE FOR CEILING PENETRATIONS IN NATHERS (FIRST RATE 5) CERTIFICATION PROCESS THEN NO FURTHER ACTION REQUIRED.
- (ii) IF NO ALLOWANCE HAS BEEN MADE FOR CEILING PENETRATIONS IN NATHERS (FIRST RATE 5) CERTIFICATION PROCESS THEN CEILING PENETRATION AREA MUST BE CALCULATED AND THE NECESSARY ADJUSTMENT MADE TO THE SPECIFIED INSULATION AS PER TABLE 3.12.1.1B OF NCC

3.12.1.5(c) AND 3.12.1.5(d) - FOR FLOOR EDGE INSULATION

FOR CONCRETE SLAB ON GROUND WITH IN SLAB HEATING OR COOLING.

3.12.3 - FOR BUILDING SEALING

3.12.3.1 - CHIMNEYS AND FLUES

THE CHIMNEY OR FLUE OF AN OPEN SOLID FUEL BURNING APPLIANCE MUST BE PROVIDED WITH A DAMPER OR FLAP THAT CAN BE CLOSED TO SEAL THE CHIMNEY OR FLUE.

3.12.3.2 - ROOF LIGHTS

- (a) A ROOF LIGHT MUST BE SEALED, OR CAPABLE OF BEING SEALED WHEN SERVING:
 - (i) A CONDITIONED SPACE; OR
 - (ii) A HABITABLE ROOM IN CLIMATE ZONES 4, 5, 6, 7 OR 8
- (b) A ROOF LIGHT REQUIRED BY (a) TO BE SEALED, OR CAPABLE OF BEING SEALED MUST BE CONSTRUCTED WITH:
 - (i) AN IMPERFORATE CEILING DIFFUSER OR THE LIKE INSTALLED AT A CEILING OR INTERNAL LINING LEVEL; OR
 - (ii) A WATERPROOF SEAL; OR
 - (iii) A SHUTTER SYSTEM READILY OPERATED MANUALLY, MECHANICALLY OR ELECTRONICALLY BY THE OCCUPANT.

3.12.0.1 - EXTERNAL WINDOWS AND DOORS

- (a) A SEAL TO RESTRICT AIR INFILTRATION MUST BE FITTED TO EACH OF AN EXTERNAL DOOR, OPENABLE WINDOW AND OTHER SUCH OPENING:
 - (i) WHEN SERVING A CONDITIONED SPACE; OR
 - (ii) IN CLIMATE ZONES 4, 5, 6, 7 OR 8, WHEN SERVING A HABITABLE ROOM.
- (b) A WINDOW COMPLYING WITH THE MAXIMUM AIR INFILTRATION RATES SPECIFIED IN AS2047 NEED NOT COMPLY WITH (a).
- (c) A SEAL REQUIRED BY (a)
 - (i) FOR THE BOTTOM EDGE OF AN INTERNAL SWING DOOR, MUST BE A DRAFT PROTECTION DEVICE; AND
 - (ii) FOR THE OTHER EDGES OF AN EXTERNAL SWING DOOR OR THE EDGES OF AN OPENABLE WINDOW OR OTHER SUCH OPENING, MAY BE A FOAM OR RUBBER COMPRESSIBLE STRIP, FIBROUS SEAL OR THE LIKE.

3.12.3.4 - EXHAUST FANS

AN EXHAUST FAN MUST BE FITTED WITH A SEALING DEVICE SUCH AS A SELF CLOSE DAMPER, FILTER OR THE LIKE WHEN SERVING:

- (a) A CONDITIONED SPACE; OR
- (b) A HABITABLE ROOM IN THE CLIMATE ZONES 4, 5, 6, 7 OR 8.

3.12.3.5 - CONSTRUCTION OF ROOF, WALLS AND FLOORS

(a) ROOFS, EXTERNAL WALLS, EXTERNAL FLOORS AND AN OPENING SUCH AS A WINDOW FRAME, DOOR FRAME, ROOF LIGHT FRAME OR THE LIKE MUST BE CONSTRUCTED TO MINIMISE AIR LEAKAGE IN ACCORDANCE WITH (b) WHEN FORMING PART OF THE EXTERNAL FABRIC OF:

- (i) A CONDITIONED SPACE; OR
 - (ii) A HABITABLE ROOM IN CLIMATE ZONE 4, 5, 6, 7 OR 8.
- (b) CONSTRUCTION REQUIRED BY (a) MUST BE:
- (i) ENCLOSED BY AN INTERNAL LINING SYSTEM THAT ARE CLOSE FITTING AT CEILING, WALL AND FLOOR JUNCTIONS; OR
 - (ii) SEALED BY CAULKING, SKIRTING, ARCHITRAVES, CORNICES OR THE LIKE.

3.12.3.6 - EVAPORATIVE COOLERS

AN EVAPORATIVE COOLER MUST BE FITTED WITH A SELF CLOSING DAMPER OR THE LIKE WHEN SERVING:

- (a) A HEATED SPACE; OR
- (b) A HABITABLE ROOM IN CLIMATE ZONES 4, 5, 6, 7 OR 8.

3.12.5.5 - ARTIFICIAL LIGHTING

- (a) LAMP POWER DENSITY OR ILLUMINATION POWER DENSITY OF AN ARTIFICIAL LIGHT, EXCLUDING HEATING THAT EMITS LIGHT, MUST NOT EXCEED THE ALLOWANCE OF:
 - (i) 5W/m² IN A CLASS 1 BUILDING
 - (ii) 4W/m² ON A VERANDAH, BALCONY OR THE LIKE ATTACHED TO A CLASS 1 BUILDING (NOT EXCLUDING EAVE PERIMETER LIGHTS);
 - (iii) 3W/m² IN A CLASS 10A BUILDING ASSOCIATED WITH A CLASS 1 BUILDING.
- (b) THE ILLUMINATION POWER DENSITY ALLOWANCE IN (a) MAY BE INCREASED BY DIVIDING IT BY THE ILLUMINATION POWER DENSITY ADJUSTMENT FACTOR FOR A CONTROL DEVICE AS PER N.C.C TABLE 3.12.5.3.

**SUBJECT TO NCC 2022
(1 MAY 2023)
WATERPROOFING & PLUMBING**


PLAN ACCEPTANCE BY OWNER

SIGNATURE: _____ DATE: _____

SIGNATURE: _____ DATE: _____

PLEASE NOTE THAT VARIATIONS WILL NOT BE ACCEPTED
AFTER THIS PLAN ACCEPTANCE HAS BEEN SIGNED

© 2026 WILSON HOMES PTY LTD (ABN 96 126 636 897). THIS DRAWING IS AN ORIGINAL ARTISTIC WORK WITHIN THE MEANING OF THE COPYRIGHT ACT 1968 (CTH). WILSON HOMES PTY LTD IS THE OWNER OF COPYRIGHT IN THIS DRAWING. YOU HEREBY AGREE AND UNDERTAKE THAT YOU WILL NOT IN ANY WAY REPRODUCE, COPY, MODIFY, USE OR TAKE ADVANTAGE OF THE DRAWING TO BUILD A HOUSE BASED ON THIS PLAN (WHETHER IN WHOLE OR IN PART) WITHOUT THE PRIOR WRITTEN CONSENT OF WILSON HOMES PTY LTD.

	SPECIFICATION:	REVISION		DRAWN	CLIENT:	HOUSE DESIGN:	HOUSE CODE:	DO NOT SCALE DRAWINGS. USE FIGURED DIMENSIONS ONLY. CHECK AND VERIFY DIMENSIONS AND LEVELS PRIOR TO THE COMMENCEMENT OF ANY WORK. ALL DISCREPANCIES TO BE REPORTED TO THE DRAFTING OFFICE.	
	DESIGNER	1	DRAFT SALES PLAN - ICP	MLG 26/09/2025	HUE MAN QUACH & TRUNG HAI TRAN	SOMERSET 17	H-WDNSMS10SA		
	COPYRIGHT:	2	DRAFT SALES PLAN - CP2	MLG 22/10/2025	ADDRESS:	FACADE DESIGN:	FACADE CODE:		
	© 2026	3	PRELIM PLANS - INITIAL ISSUE	KPH 31/10/2025	CLANCE AVENUE, PROSPECT VALE TAS 7250		CLASSIC		F-WDNSMS10CLASA
		4	PRELIM PLANS - PLAN CORRECTIONS	TNG 24/02/2026	LOT / SECTION / CT:	COUNCIL:	SHEET TITLE:		SHEET No.:
	5	PRELIM PLANS - REPORT UPDATE	TDO 20/03/2026	109 / - / 189929	MEANDER VALLEY	WET AREA & ENERGY EFFICIENCY NOTES	21 / 24	SCALES:	
								714461	

Requirements for Building In Bushfire Hazard Areas

Building Act 2016

Directors Determination - Bushfire Hazard Areas

V1.1, dated 08 April 2021

Deemed-to-Satisfy Requirements (Part 2.3)

2.3.1 Design and construction

(1) Building work in a bushfire-prone area must be designed and constructed in accordance with either: -

- (a) AS 3959-2018; or
- (b) Standard for Steel Framed Construction in Bushfire Areas published by the National Association of Steel Framed Housing Inc. (NASF), as appropriate for a BAL determined for that site using table 2.6 of AS 3959.
- (2) Subclause (1)(a) is only applicable to the following:
 - (a) a Class 1, 2 or 3 building; or
 - (b) a Class 10a building or deck associated with a Class 1, 2 or 3 building.
- (3) Subclause (1)(b) is only applicable to the following:
 - (a) a Class 1 building; or
 - (b) a Class 10a building or deck associated with a Class 1 building.

(4) Despite subsection (1) permissible, variations from requirements specified in 1(a) and 1(b) are as specified in Table 1.
 (5) Despite subsections (1) and (4), performance requirements for buildings subject to BAL 40 or BAL Flame Zone (BAL-FZ) are not satisfied by compliance with subsections (1) or (4).

2.3.2 Property Access

- (1) A new building in a bushfire-prone area must be provided with property access to the building area and the firefighting water point, accessible by a carriageway, designed and constructed as specified in subclause (4).
- (2) For an addition or alteration to an existing building in a bushfire-prone area, if there is no property access available property access must be provided to the building area and the firefighting water point accessible by a carriageway as specified in subclause (4).
- (3) An addition or alteration to an existing building in a bushfire-prone area must not restrict any existing property access to the building area or to water supply for firefighting.
- (4) Vehicular access from a public road to a building must:
 - (a) comply with the property access requirements specified in Table 2;
 - (b) include access from a public road to within 90 metres of the furthest part of the building measured as a hose lay; and
 - (c) include access to the hardstand area for the firefighting water point.

2.3.3 Water Supply for Fire fighting

- (1) A new building constructed in a bushfire-prone area, must be provided with a water supply dedicated for fire fighting purposes as specified in Table 3A or Table 3B.
- (2) For an addition or alteration to an existing building in a bushfire-prone area, if there is no water supply for firefighting available the building must be provided with a water supply dedicated for firefighting purposes which complies with the requirements specified in Table 3A or Table 3B.

2.3.4 Hazard Management Areas

- (1) A new building, and an existing building in the case of an addition or alteration to a building, in a bushfire-prone area must be provided with a hazard management area.
 - (2) The hazard management area must comply with the requirements specified in Table 4.
 - (3) The hazard management area for a particular BAL must have the minimum dimensions required for the separation distances specified for that BAL in Table 2.6 of AS 3959.
 - (4) The hazard management area must be established and maintained such that fuels are reduced sufficiently, and other hazards are removed such that the fuels and other hazards do not significantly contribute to the bushfire attack.
- 2.3.5 Bushfire emergency plan
- (1) An emergency plan must be provided for:
 - (a) a new building;
 - (b) an existing building in the case of an addition or alteration to a building;
 - (c) an existing building in the case of a change of building class;
 - (d) a building associated with the use, handling, generation or storage of a hazardous chemical or explosive; in a bushfire-prone area.
 - (2) A bushfire emergency plan must comply with the requirements specified in Table 5.

7. Interpretation of Tables

- (1) For the purposes of the deemed-to-satisfy provisions in clause 2.3 of this Determination, Tables 1, 2, 3A, 3B, 4, and 5 must be complied with in the following way:
 - (a) for a particular element specified in column 1, the corresponding requirement specified in column 2 must be complied with.

Table 1 - Construction Requirements & Construction Variations

Column 1	Column 2
ELEMENT	REQUIREMENT
A. Straw Bale Construction	May be used in exposures up to and including BAL 19.
B. Shielding provisions under Section 3.5 of AS3959-2018	To reduce construction requirements due to shielding, building plans must include suitable detailed elevations or plans that demonstrate that the requirements of Section 3.5 of the Standard can be met. Comment: Application of Section 3.5 of the Standard cannot result in and assessment of BAL-LOW.

Table 2 - Requirements for Property Access

Column 1	Column 2
ELEMENT	REQUIREMENT
A. Property access length is less than 30 metres; or access is not for a fire appliance to access a water connection point.	There are no specified design and construction requirements.
B. Property access length is 30 metres or greater; or access for a fire appliance to a water connection point.	The following design and construction requirements apply to property access: <ul style="list-style-type: none"> (1) All-weather construction; (2) Load capacity of at least 20 tonnes, including for bridges and culverts; (3) Minimum carriageway widths of 4 metres; (4) Minimum vertical clearance of 4 metres; (5) Minimum horizontal clearance of 0.5 metres from the edge of the carriageway; (6) Cross falls of less than 3° (1.20 or 5%); (7) Dips less than 7° (1.8 or 12.5%) entry and exit angle; (8) Curves with a minimum inner radius of 10 metres; (9) Maximum gradient of 15° (1.3.5 or 28%) for sealed roads, and 10° (1.5.5 or 18%) for unsealed roads; and (10) Terminate with a turning area for fire appliances provided by one of the following: <ul style="list-style-type: none"> (a) A turning circle with a minimum inner radius of 10 metres; (b) A property access encircling the building; or (c) A hammerhead "T" or "Y" turning head 4 metres wide and 8 metres long.
C. Property access length is 200 metres or greater.	The following design and construction requirements apply to property access: <ul style="list-style-type: none"> (1) The Requirements for B above; and (2) Passing bays of 2 metres additional carriageway width and 20 metres length provided every 200 metres.
D. Property access length is greater than 30 metres, and access is provided to 3 or more properties.	The following design and construction requirements apply to property access: <ul style="list-style-type: none"> (1) Complies with Requirements for B above; and (2) Passing bays of 2 metres additional carriageway width and 20 metres length must be provided every 100 metres.

Table 3A - Reticulated Water Supply for Firefighting

Column 1	Column 2
ELEMENT	REQUIREMENT
A. Distance between building area to be protected and water supply	The following requirements apply: <ul style="list-style-type: none"> (1) The building area to be protected must be located within 120 metres of a fire hydrant; and (2) The distance must be measured as a hose lay, between the water connection point and the furthest part of the building area.
B. Design criteria for fire hydrants	The following requirements apply: <ul style="list-style-type: none"> (1) Fire hydrant system must be designed and constructed in accordance with TasWater Supplement to Water Supply Code of Australia WSA 03 - 2011-3.1 MRWA Edition 2.0; and (2) Fire hydrants are not installed in parking areas.
C. Hardstand	A hardstand area for fire appliances must be provided: <ul style="list-style-type: none"> (1) no more than three metres from the hydrant, measured as a hose lay; (2) No closer than six metres from the building area to be protected; (3) With a minimum width of three metres constructed to the same standard as the carriageway; and (4) Connected to the property access by a carriageway equivalent to the standard of the property access

Table 3B - Static Water Supply for Firefighting

Column 1	Column 2
ELEMENT	REQUIREMENT
A. Distance between building area to be protected and water supply	The following requirements apply: <ul style="list-style-type: none"> (a) The building area to be protected must be located within 90 metres of the water connection point of a static water supply; and (b) The distance must be measured as a hose lay, between the water connection point and the furthest part of the building area.
B. Static Water Supplies	A static water supply: <ul style="list-style-type: none"> (a) May have a remotely located offtake connected to the static water supply; (b) May be a supply for combined use (fire fighting and other uses) but the specified minimum quantity of fire fighting water must be available at all times; (c) Must be a minimum of 10,000 litres per building area to be protected. This volume of water must not be used for any other purpose including fire fighting sprinkler or spray systems; (d) Must be metal, concrete or lagged by non-combustible materials if above ground; and (e) If a tank can be located so it is shielded in all directions in compliance with Section 3.5 of AS 3959-2018, the tank may be constructed of any material provided that the lowest 400 mm of the tank exterior is protected by: <ul style="list-style-type: none"> (i) metal; (ii) non-combustible material; or (iii) fibre-cement a minimum of 6 mm thickness.
C. Fittings, pipework and accessories (including stands and tank supports)	Fittings and pipework associated with a water connection point for a static water supply must: <ul style="list-style-type: none"> (a) Have a minimum nominal internal diameter of 50mm; (b) Be fitted with a valve with a minimum nominal internal diameter of 50mm; (c) Be metal or lagged by non-combustible materials if above ground; (d) Where buried, have a minimum depth of 300mm (e) Provide a DIN or NEN standard forged Storz 65 mm coupling fitted with a suction washer for connection to fire fighting equipment; (f) Ensure the coupling is accessible and available for connection at all times; (g) Ensure the coupling is fitted with a blank cap and securing chain (minimum 220 mm length); (h) Ensure underground tanks have either an opening at the top of not less than 250 mm diameter or a coupling compliant with this Table; and (i) Where a remote offtake is installed, ensure the offtake is in a position that is: <ul style="list-style-type: none"> (i) Visible; (ii) Accessible to allow connection by fire fighting equipment; (iii) At a working height of 450 - 600mm above ground level; and (iv) Protected from possible damage, including damage by vehicles.
D. Signage for static water connections	(1) The water connection point for a static water supply must be identified by a sign permanently fixed to the exterior of the assembly in a visible location. The sign must: <ul style="list-style-type: none"> (a) comply with water tank signage requirements within AS 2304; or (b) comply with the TFS Water Supply Signage Guideline.
E. Hardstand	A hardstand area for fire appliances must be provided: <ul style="list-style-type: none"> (a) No more than three metres from the water connection point, measured as a hose lay (including the minimum water level in dams, swimming pools and the like); (b) No closer than six metres from the building area to be protected; (c) With a minimum width of three metres constructed to the same standard as the carriageway; and (d) Connected to the property access by a carriageway equivalent to the standard of the property access.

Table 4 - Requirements for Hazard Management Area

Column 1	Column 2
ELEMENT	REQUIREMENT
A. Hazard management areas for new buildings on lots provided with a BAL at the time of subdivision.	A new building must: <ul style="list-style-type: none"> (a) Be located on the lot so as to be provided with a HMA no smaller than the required separation distances for the BAL determined at the time of the subdivision; and (b) Have a HMA established in accordance with a certified bushfire hazard management plan.
B. Hazard management areas for new buildings on lots not provided with a BAL at the time of subdivision.	A new building must: <ul style="list-style-type: none"> (a) Be located on the lot so as to be provided with a HMA no smaller than the separation distances required for BAL 29; and (b) Have a HMA established in accordance with a certified bushfire hazard management plan.
C. Hazard management areas for alterations or additions to buildings.	An alteration or addition to a building must: <ul style="list-style-type: none"> (a) Be located on the lot so as to be provided with a HMA which: <ul style="list-style-type: none"> (i) Has the separation distances required for the BAL assessed for the construction of the existing building; or (ii) In the case of a building without an existing BAL assessment, is no smaller than the separation distances required for BAL 29; and (b) Have a HMA established in accordance with a certified bushfire hazard management plan.
D. Hazard management areas for new buildings and additions and alterations to buildings classified as an accommodation building BCA Class 1b, BCA Class 2, or BCA Class 3, other than communal residence for persons with a disability, a respite centre or a residential aged care facility or similar.	A new building or an alteration or addition must: <ul style="list-style-type: none"> (a) Be located on the lot so as to be provided with HMAs no smaller than the separation distances required for BAL 12.5; and (b) have a HMA established in accordance with a certified bushfire hazard management plan.
E. Hazard management areas for new buildings and additions and alterations to existing buildings classified as vulnerable use as defined in the relevant planning scheme.	A new building or an addition or alteration including change of use must: <ul style="list-style-type: none"> (a) be located on the lot so as to be provided with HMAs no smaller than the separation distances required for BAL 12.5; and (b) have a HMA established in accordance with a certified bushfire hazard management plan.
F. Hazard management areas for new buildings or additions and alterations to buildings associated with the use, handling, generation or storage of a hazardous chemical or explosive.	A new building or an alteration or addition, including change of use, for a building determined as a hazardous use must: <ul style="list-style-type: none"> (a) Be located on the lot so as to be provided with a HMA no smaller than the required separation distances for the BAL determined in the certified bushfire hazard management plan; and (b) Have a HMA established in accordance with a certified bushfire hazard management plan.

Table 5 - Requirements for Emergency Planning

Column 1	Column 2
ELEMENT	REQUIREMENT
A. Bushfire emergency plans	An emergency plan must be developed for the site which is: <ul style="list-style-type: none"> (a) Consistent with TFS Bushfire Emergency Planning Guidelines; and (b) Approved by TFS or a person accredited by the TFS.

**SUBJECT TO NCC 2022
(1 MAY 2023)
WATERPROOFING & PLUMBING**

PLAN ACCEPTANCE BY OWNER

SIGNATURE: _____ DATE: _____


SIGNATURE: _____ DATE: _____

PLEASE NOTE THAT VARIATIONS WILL NOT BE ACCEPTED AFTER THIS PLAN ACCEPTANCE HAS BEEN SIGNED

REFER TO SHEET 1 (COVER SHEET) FOR ALL BUILDING INFORMATION REGARDING:
 - SUSTAINABILITY REQUIREMENTS
 - SITE CLASSIFICATION
 - GENERAL BUILDING INFORMATION

**BAL-12.5 BUSHFIRE REQUIREMENTS
SEE SHEET 1 (COVER SHEET) FOR DETAILS**

© 2026 WILSON HOMES PTY LTD (ABN 96 126 636 897). THIS DRAWING IS AN ORIGINAL ARTISTIC WORK WITHIN THE MEANING OF THE COPYRIGHT ACT 1968 (CTH). WILSON HOMES PTY LTD IS THE OWNER OF COPYRIGHT IN THIS DRAWING. YOU HEREBY AGREE AND UNDERTAKE THAT YOU WILL NOT IN ANY WAY REPRODUCE, COPY, MODIFY, USE OR TAKE ADVANTAGE OF THE DRAWING TO BUILD A HOUSE BASED ON THIS PLAN (WHETHER IN WHOLE OR IN PART) WITHOUT THE PRIOR WRITTEN CONSENT OF WILSON HOMES PTY LTD.

	SPECIFICATION:	DESIGNER	REVISION	DRAWN	CLIENT:	HOUSE DESIGN:	HOUSE CODE:	DO NOT SCALE DRAWINGS. USE FIGURED DIMENSIONS ONLY. CHECK AND VERIFY DIMENSIONS AND LEVELS PRIOR TO THE COMMENCEMENT OF ANY WORK. ALL DISCREPANCIES TO BE REPORTED TO THE DRAFTING OFFICE. 714461
	COPYRIGHT:	© 2026	1 DRAFT SALES PLAN - ICP	MLG 26/09/2025	HUE MAN QUACH & TRUNG HAI TRAN	SOMERSET 17	H-WDNSMS10SA	
			2 DRAFT SALES PLAN - CP2	MLG 22/10/2025	ADDRESS:	FACADE DESIGN:	FACADE CODE:	
			3 PRELIM PLANS - INITIAL ISSUE	KPH 31/10/2025	CLANCE AVENUE, PROSPECT VALE TAS 7250	CLASSIC	F-WDNSMS10CLASA	
			4 PRELIM PLANS - PLAN CORRECTIONS	TNG 24/02/2026	LOT / SECTION / CT:	SHEET TITLE:	SHEET No.:	
		5 PRELIM PLANS - REPORT UPDATE	TD0 20/03/2026	109 / - / 189929	COUNCIL:	SCALES:	BUILDING ACT BUSHFIRE HAZARD AREAS 22 / 24	

AS3959 (2018)

All specifications are per AS3959 (2018) and Wilson Homes request. Other materials and options may be available, refer to AS3959 for full list of compliant materials.

5.1 GENERAL

A building assessed in Section 2 as being BAL -12.5 shall comply with Section 3 and Clauses 5.2 to 5.8.

Any element of construction or system that satisfies the test criteria of AS 1530.8.1 may be used in lieu of the applicable requirements contained in Clauses 5.2 to 5.8 (see Clause 3.8).

NOTE: BAL -12.5 is primarily concerned with protection from ember attack, and radiant heat up to and including 29kW/m² where the site is less than 100 m from the source of the bushfire attack.

5.2 SUBFLOOR SUPPORTS

This Standard does not provide construction requirements for subfloor supports where the subfloor space is enclosed with -
 (a) a wall that complies with Clause 5.4; OR
 (b) a mesh or perforated sheet with a maximum aperture of 2mm, made of corrosion resistant steel, bronze or aluminium; OR
 (c) a combination of Items (a) and (b).

NOTE: This requirement applies to the subject building only and not to verandas, decks, steps, ramps and landings (see Clause 5.7)

C5.2 Combustible materials stored in the subfloor space may be ignited by embers and cause and impact to the building.

5.3 FLOORS

5.3.1 GENERAL

This Standard does not provide construction requirements for concrete slabs on the ground.

5.3.2 ELEVATED FLOORS

5.3.2.1 ENCLOSED SUBFLOOR SPACE

This standard does not provide construction requirements for elevated floors, including bearers and joists and flooring, where the subfloor space is enclosed with

- (a) a wall that complies with Clause 5.4; OR
- (b) a mesh perforated sheet with a maximum aperture of 2mm, made of corrosion resistant steel, bronze or aluminium; OR
- (c) a combination of Items (a) and (b) above.

5.3.2.2 UNENCLOSED SUBFLOOR SPACE

Where the subfloor space is unenclosed, the bearers, joists and flooring, less than 400mm above finished ground level, shall be one of the following -

- (a) Materials that comply with the following:
 - (i) Bearers and joists shall be -
 - (A) non-combustible; OR
 - (B) bushfire-resisting timber (see Appendix F); OR
 - (C) a combination of Items (A) and (B) above.
 - (ii) Flooring shall be -
 - (A) non-combustible; OR
 - (B) bushfire-resisting timber (see Appendix F); OR
 - (C) timber (other than bushfire-resisting timber), particleboard or plywood flooring where the underside is lined with sarking-type material or mineral wool insulation; OR
 - (D) a combination of any Items (A), (B) or (C) above.
- OR
- (b) A system complying with AS1530.8.1

This standard does not provide construction requirements for elements of elevated floors, including bearers, joists and flooring, if the underside of the element is 400mm or more above finished ground level.

5.4.1 WALLS

The exposed components of an external wall that is less than 400 mm from the ground or less than 400 mm above decks, carport roofs, awnings and similar fittings having an angle of less than 18 degrees to the horizontal and extending more than 110 mm in width from the wall (see Figure D3, Appendix D) shall be:

- (a) Non-combustible material.
- NOTE: Examples include, but are not limited to, the following (with a minimum of 90 mm inthickness):
 - (i) Full masonry or masonry veneer walls with an outer leaf of clay, concrete, calcium silicate or natural stone.
 - (ii) Precast or in situ walls of concrete or aerated concrete.
 - (iii) Earth wall including mud brick. OR
- (b) Timber logs of a species with a density of 680kg/m³ or greater at a 12 percent moisture content; of a minimum nominal overall thickness of 90mm and a minimum thickness of 70mm (see Clause 3.11); and gauge planed. OR
- (c) Cladding that is fixed externally to a timber-framed or a steel-framed wall that is sarked on the outside of the frame and is -
 - (i) non-combustible material; OR
 - (ii) fibre cement a minimum of 6mm in thickness; OR
 - (iii) bushfire-resisting timber (see Appendix F); OR
 - (iv) a timber species as specified in Paragraph E1, Appendix E; pr
 - (v) a combination of any of Items (i), (ii), (iii) or (iv) above. OR
 - (d) A combination of any items (a), (b) or (c) above.

5.4.2 JOINTS

All joints in the external surface material of walls shall be covered, sealed, overlapped, backed or butt-jointed.

5.4.3 VENTS AND WEEPHOLES

Except for exclusions provided in Clause 3.6, vents and weepholes in external walls shall be screened with a mesh made of corrosion-resistant steel, bronze or aluminium.

5.5.1 BUSHFIRE SHUTTERS

Where fitted, bushfire shutters shall comply with Clause 3.7 and be made from -
 (a) non-combustible material; OR
 (b) a timber species as specified in Paragraph E1, Appendix E; OR
 (c) bushfire-resisting timber (see Appendix F); OR
 (d) a combination of Items (a), (b) and (c) above.

5.5.2 SCREENS FOR WINDOWS AND DOORS

Where fitted, screens for windows and doors shall have a mesh or perforated sheet made of corrosion-resistant steel, bronze or aluminium.

The frame supporting the mesh or perforated sheet shall be made from -
 (a) metal; OR
 (b) bushfire-resisting timber (see Appendix F); OR
 (c) a timber species as specified in Paragraph E2, Appendix E.

5.5.3 WINDOWS AND SIDELIGHTS

Window assemblies shall:
 (a) be completely protected by a bushfire shutter that complies with Clause 3.7 and clause 5.5.1; OR
 (b) be completely protected externally by screens that conform with Clause 3.6 and Clause 5.5.2.
 (c) Conform with the following:
 (i) Frame material For window assemblies less than 400mm from the ground or less than 400mm above decks, carport roofs, awnings and similar elements or fittings having and angle less than 18 degrees to the horizontal and extending more than 110mm in width from the window frame (see Figure D3, Appendix D), window frames and window joinery shall be made from:
 (A) Bushfire-resisting timber (see Appendix F) OR
 (B) A timber species as specified in Paragraph E2, Appendix F); OR
 (C) Metal. OR
 (D) Metal-reinforced uPVC. The reinforcing members shall be made from aluminium, stainless steel, or corrosion-resistant steel.
 There are no specific restrictions on frame material for all other windows.
 (ii) Hardware There are no specific restrictions on hardware for windows.
 (iii) Glazing Where glazing is less than 400mm from the ground or less than 400mm above decks, carport roofs, awnings and similar elements or fittings having and angle less than 18 degrees to the horizontal and extending more than 110mm in width from the window frame (see Figure D3, Appendix D), this glazing shall be Grade A safety glass a minimum of 4mm in thickness or glass blocks with no restriction on glazing methods.
 NOTE: Where double-glazed assemblies are used above, the requirements apply to the external pane of the glazed assembly only. For all other glazing, annealed glass may be used in accordance with AS 1288.
 (iv) Seals and weather strips There are no specific requirements for seals and weather strips at this BAL level.
 (v) Screens The openable portions of windows shall be screened internally or externally with screens that conform with Clause 3.6 and Clause 5.5.2.

C5.5.3 For Clause 5.5.3(c), screening of the openable portions of all windows is required in all BAL's to prevent the entry of embers to the building when the window is open.
 For Clause 5.5.3 (c)(v), screening of the openable and fixed portions of some windows is required to reduce the effects of radiant heat on some types of glass. If the screening is required to reduce the effects of radiant heat on glass, and has to be externally fixed.
 For Clause 5.5.3 (c)(v), if the screening is required only to prevent the entry of embers, the screening may be fitted externally or internally.

5.5.4 DOORS SIDE-HUNG EXTERNAL DOORS (including French Doors, Panel Fold and Bi-fold Doors)

Side-hung external doors, including French doors, panel fold and bi-fold doors, shall -
 (a) Be protected by bushfire shutters that comply with Clause 3.7 and Clause 5.5.1.
 OR
 (b) Be protected externally by screens that comply with Clause 3.6 and Clause 5.5.2.
 OR
 (c) conform with the following:

- (i) Door panel material Materials shall be -
 - (A) non combustible; OR
 - (B) solid timber, laminated timber or reconstituted timber door, having a minimum thickness of 35mm for the first 400mm above the threshold; OR
 - (C) hollow core, solid timber, laminated timber or reconstituted timber with a non-combustible kickplate on the outside for the first 400mm above the threshold; OR
 - (D) hollow core, solid timber, laminated timber or reconstituted timber protected externally by a screen that complies with Clause 5.5.2; OR
 - (E) for fully framed glazed door panels, the framing is made from metal or bushfire resisting timber (see Appendix F), or a timber species as specified in Paragraph E2, Appendix E or uPVC.
- (ii) Door frame material Door frames shall be made from:
 (A) Bushfire-resisting timber (see Appendix F), OR
 (B) a timber species as specified in Paragraph E2 of Appendix E;
 OR
 (C) Metal. OR
 (D) Metal-reinforced PVC-U. The reinforcing members shall be made from aluminium, stainless steel, or corrosion-resistant steel.
 (iii) Hardware There are no specific requirements for hardwarea at this BAL level.
 (iv) Glazing the glazing shall be Grade A safety glass a minimum of 4mm in thickness, or glass blocks with no restriction on glazing methods.
 NOTE: Where double glazed units are used the above requirements apply to the external face of the window assembly only.
 (v) Seals and weather strips Weather strips, draft excluders or draft seals shall be installed.
 (vi) Screens There are no specific requirements for hardwarea at this BAL level.
 (vii) Doors shall be tight-fitting to the door frame and to an abutting door, if applicable.

5.5.5 DOORS-SLIDING DOORS

Sliding doors shall:
 (a) Be protected by bushfire shutters that comply with Clause 3.7 and Clause 5.5.1.
 OR
 (b) Be protected externally by screens that comply with Clause 3.6 and Clause 5.5.2.
 OR
 (c) conform with the following:
 (i) Frame material The material for door frames, including fully framed glazed doors, shall be -
 (A) Bushfire-resisting timber (see Appendix F). OR
 (B) a timber species as specified in Paragraph E2 of Appendix E; OR
 (C) Metal. OR
 (D) Metal-reinforced uPVC. The reinforcing members shall be made from aluminium, stainless steel, or corrosion-resistant steel.
 (ii) Hardware There are no specific requirements for hardwarea at this BAL level.
 (iii) Glazing Where doors incorporate glazing, the glazing shall be Grade A safety glass a minimum of 4mm in thickness,
 (iv) Seals and weather strips There are no specific requirements for hardwarea at this BAL level.
 (v) Screens There are no specific requirements for hardwarea at this BAL level.
 (vi) Sliding panels Sliding panels shall be tight-fitting in the frames.

5.5.6 DOORS-VEHICLE ACCESS DOORS (GARAGE DOORS)

The following apply to vehicle access doors:
 (a) The lower portion of a vehicle access door that is within 400mm of the ground when the door is closed (see Figure D4, Appendix D) shall be made from -
 (i) non combustible material; OR
 (ii) bushfire-resisting timber (see Appendix F); OR
 (iii) fibre-cement sheet, a minimum of 6mm in thickness; OR
 (iv) a timber species as specified in Paragraph E1, Appendix E; OR
 (v) a combination of any Items (i), (ii) or (iv) above.
 (b) All vehicle access doors doors shall be fitted with suitable weather strips, draught seals or brushes. Door assemblies fitted with guide tracks do not need edge gap protection.
 NOTES:
 1 Refer to AS/NZS 4505 for door types.
 2 Gaps of door edges or building elements should be protected as per Section 3.
 C5.5.6(b) These guide tracks do not provide a direct passage for embers into the building.
 (c) Vehicle access doors with ventilation slots shall be protected in accordance with Clause 3.6.

5.6.1 ROOFS - GENERAL

The following apply to all types of roofs and roofing systems:
 (a) Roof tiles, roof sheets and roof-covering accessories shall be non-combustible.
 (b) The roof/wall junction shall be sealed, or otherwise protected in accordance with Clause 3.6.
 (c) Roof ventilation openings, such as gable and roof vents, shall be fitted with ember guards made of non-combustible material or a mesh or perforated sheet conforming with Clause 3.6 and made of corrosion-resistant steel, bronze or aluminium.
 (d) Only evaporative coolers manufactured in accordance with AS/NZS 60335.2.98 shall be used. Evaporative coolers with an internal damper to prevent the entry of embers into the roof space need to be screened externally.

5.6.2 TILED ROOFS

Tiled roofs shall be fully sarked. The sarking shall -
 (a) be located on top of the roof framing, except that the roof battens may be fixed above the sarking;
 (b) cover the entire roof area including ridges and hips; and
 (c) extend into gutters and valleys.

5.6.3 SHEET ROOFS

Sheet roofs shall—
 (a) be fully sarked in accordance with Clause 5.6.2, except that foil-backed insulation blankets may be installed over the battens; and
 (b) have any gaps sealed at the fascia or wall line and at valleys, hips and ridges by -
 (i) a mesh or perforated sheet that conforms with Clause 3.6 and that is made of corrosion-resistant steel, bronze or aluminium; or
 (ii) mineral wool; or
 (iii) other non-combustible material; or
 (iv) a combination of any of Items (i), (ii) or (iii) above.
 C5.6.3 - Sarking is used as a secondary form of ember protection for the roof space to account for minor gaps that may develop in sheet roofing.

5.6.4 VERANDA, CARPORT AND AWNING ROOFS

The following apply to veranda, carport and awning roofs:
 (a) A veranda, carport or awning roof forming part of the main roof space [see Figure D1(a), Appendix D] shall meet all the requirements for the main roof, as specified in Clauses 5.6.1, to 5.6.6.
 (b) A veranda, carport or awning roof separated from the main roof space by an external wall [see Figures D1(b) and D1(c), Appendix D] complying with Clause 5.4 shall have a non-combustible roof covering, except where the roof covering is a translucent or transparent material.
 NOTE: There is no requirement to line the underside of a veranda, carport or awning roof that is separated from the main roof space

5.6.5 ROOF PENETRATIONS

The following apply to roof penetrations:
 (a) Roof penetrations, including roof lights, roof ventilators, roof-mounted evaporative cooling units, aerials, vent pipes and supports for solar collectors shall be sealed. The material used to seal the penetration shall be non-combustible.
 (b) Openings in vented roof lights, roof ventilators or vent pipes shall conform with Clause 3.6 and be made of corrosion-resistant steel, bronze or aluminium.
 This requirement does not apply to a room sealed gas appliance.
 NOTE: A gas appliance designed such that air for combustion dose not enter from, or combustion products enter into, the room which the appliance is located.
 In the case of gas appliance flues, ember guards shall not be fitted.
 NOTE: AS/NZS 5601 contains requirements for gas appliance flue systems and cowls. Advice can be obtained from manufacturers and State and Territory gas technical regulators.
 (c) All overhead glazing shall be Grade A safety glass complying with AS 1288.
 (d) Glazed elements in roof lights and skylights may be of polymer, provided a Grade A safety glass diffuser, complying with AS 1288, is installed under the glazing. Where glazing is an insulating glazing unit (IGU), Grade A toughened safety glass of minimum 4 mm in thickness shall be used in the outer pane of the IGU.
 (e) Flashing elements of tubular skylights may be of a fire-retardant material, provided the roof integrity is maintained by an under-flashing of a material having a flammability index not exceeding five..
 (f) Evaporative cooling units shall be fitted with non-combustible butterfly closers as close as practicable to the roof level, or the unit shall be fitted with non-combustible covers with a mesh or perforated sheet with a maximum aperture of 2mm, made of corrosion-resistant steel, bronze or aluminium.
 (g) Vent pipes made from PVC are permitted.
 (h) Eaves lighting shall be adequately sealed and not compromise the performance of the element.

5.6.6 EAVES LININGS, FASCIAS AND GABLES

The following apply to eaves linings, fascias and gables:
 (a) Gables shall comply with Clause 5.4.
 (b) Eaves penetrations shall be protected the same as for roof penetrations, as specified in Clause 5.6.5.
 (c) Eaves ventilation openings shall be fitted with ember guards in accordance with Clause 3.6 and made of corrosion-resistant steel, bronze or aluminium
 Joins in eaves linings, fascias and gables may be sealed with plastic joining strips or timber storm moulds.
 This standard does not provide construction requirements for fascias, bargeboards and eaves linings.

5.6.7 GUTTERS AND DOWNPIPES

This Standard does not provide material requirements for downpipes. If installed, gutter and valley leaf guards shall be non-combustible. With the exception of box gutters, gutters shall be metal or PVC-U. Box gutters shall be non-combustible and flashed at the junction with the roof with noncombustible material.

5.7.1 VERANDAS, DECKS, STEPS AND LANDINGS - GENERAL

Decking may be spaced.
 There is no requirement to enclose the subfloor spaces of verandas, decks, steps, ramps or landings.
 C5.7.7 - Spaced decking is nominally spaced at 3 mm (in accordance with standard industry practice); however, due to the nature of timber decking with seasonal changes in moisture content, that spacing may range from 0 - 5 mm during service. It should be noted that recent research studies have shown that gaps at 5 mm spacing afford opportunity for embers to become lodged in between timbers, which may contribute to a fire. Larger gap spacings of 10 mm may preclude this from happening but such a spacing regime may not be practical for a timber deck.

5.7.2 ENCLOSED SUBFLOOR SPACES OF VERANDAS, DECKS, STEPS, RAMPS AND LANDINGS

5.7.2.1 Materials to enclose a subfloor space
 This standard does not provide construction requirements for the materials used to enclose a subfloor space except where those materials are less than 400mm from the ground.
 Where the materials used to enclose a subfloor space are less than 400mm from the ground, they shall conform with Clause 5.4.
 5.7.2.2 Supports
 This Standard does not provide construction requirements for support posts, columns, stumps, stringers, piers and poles.
 5.7.2.3 Framing
 This Standard does not provide construction requirements for the framing of verandas, decks, ramps or landings (i.e., bearers and joists).
 5.7.2.4 Decking, stair treads and the trafficable surfaces of ramps and landings
 This standard does not provide construction requirements for decking, stair treads and the trafficable surfaces and landings that are more than 300mm from a glazed element.

Decking, stair treads and the trafficable surfaces of ramps and landings less than 300mm (measured horizontally at deck level) from glazed elements that are less than 400mm (measured vertically) from the surface of the deck (see Figure D2, Appendix D) shall be made from -
 (a) non-combustible material; or
 (b) of bushfire-resisting timber (see Appendix F); or
 (c) a timber species as specified in Paragraph E1, Appendix E; or
 (d) uPVC; or
 (e) a combination of Items (a), (b), (c) or (d).
 5.7.2.3 Framing
 This Standard does not provide construction requirements for the framing of verandas, decks, ramps or landings (i.e., bearers and joists).
 5.7.2.4 Decking, stair treads and the trafficable surfaces of ramps and landings
 This standard does not provide construction requirements for decking, stair treads and the trafficable surfaces and landings that are more than 300mm from a glazed element.

5.7.3 UNENCLOSED SUBFLOOR SPACES OF VERANDAS, DECKS, STEPS, RAMPS AND LANDINGS

5.7.3.1 Supports
 This Standard does not provide construction requirements for support posts, columns, stumps, stringers, piers and poles.
 5.7.3.2 Framing
 This Standard does not provide construction requirements for the framing of verandas, decks, ramps or landings (i.e., bearers and joists).
 5.7.3.3 Decking, stair treads and the trafficable surfaces of ramps and landings
 This Standard does not provide construction requirements for deshing, stair treads and the trafficable surfaces of ramps and landings that are more than 300mm from a glazed element.
 Decking, stair treads and the trafficable surfaces of ramps and landings less than 300mm (measured horizontally at deck level) from glazed elements that are less than 400mm (measured vertically) from the surface of the deck (see Figure D2, Appendix D) shall be made from -
 (a) non-combustible material; or
 (b) of bushfire-resisting timber (see Appendix F); or
 (c) a timber species as specified in Paragraph E1, Appendix E; or
 (d) uPVC; or
 (e) a combination of any of Items (a), (b), (c) or (d).

5.7.3.3 Decking, stair treads and the trafficable surfaces of ramps and landings
 This Standard does not provide construction requirements for deshing, stair treads and the trafficable surfaces of ramps and landings that are more than 300mm from a glazed element.
 Decking, stair treads and the trafficable surfaces of ramps and landings less than 300mm (measured horizontally at deck level) from glazed elements that are less than 400mm (measured vertically) from the surface of the deck (see Figure D2, Appendix D) shall be made from -
 (a) non-combustible material; or
 (b) of bushfire-resisting timber (see Appendix F); or
 (c) a timber species as specified in Paragraph E1, Appendix E; or
 (d) uPVC; or
 (e) a combination of any of Items (a), (b), (c) or (d).

5.7.4 BALUSTRADES, HANDRAILS OR OTHER BARRIERS

This Standard does not provide construction requirements for balustrades, handrails and other barriers.

5.7.5 VERANDA POSTS

Verandah Posts -
 (a) Shall be timber mounted on galvanised mounted shoes or stirrups with a clearance of no less than 75mm above adjacent ground level; or
 (b) If less than 400mm (measured vertically) from the surface of the deck or ground (see Fig D2, Appendix D) shall be made from -
 (i) non-combustible material; or
 (ii) bushfire-resisting timber (see Appendix F); or
 (iii) a timbers species as specified in Paragraph E1, Appendix E; or
 (iv) a combination of any of items (a) or (b).

5.8 WATER AND GAS SUPPLY PIPES

Above-ground, exposed water and gas supply pipes shall be metal.

**SUBJECT TO NCC 2022
 (1 MAY 2023)
 WATERPROOFING & PLUMBING**

PLAN ACCEPTANCE BY OWNER	
SIGNATURE: _____	DATE: _____
SIGNATURE: _____	DATE: _____
----- PLEASE NOTE THAT VARIATIONS WILL NOT BE ACCEPTED AFTER THIS PLAN ACCEPTANCE HAS BEEN SIGNED	

**BAL-12.5 BUSHFIRE REQUIREMENTS
 SEE SHEET 1 (COVER SHEET) FOR DETAILS**

© 2026 WILSON HOMES PTY LTD (ABN 96 126 636 897). THIS DRAWING IS AN ORIGINAL ARTISTIC WORK WITHIN THE MEANING OF THE COPYRIGHT ACT 1968 (CTH). WILSON HOMES PTY LTD IS THE OWNER OF COPYRIGHT IN THIS DRAWING. YOU HEREBY AGREE AND UNDERTAKE THAT YOU WILL NOT IN ANY WAY REPRODUCE, COPY, MODIFY, USE OR TAKE ADVANTAGE OF THE DRAWING TO BUILD A HOUSE BASED ON THIS PLAN (WHETHER IN WHOLE OR IN PART) WITHOUT THE PRIOR WRITTEN CONSENT OF WILSON HOMES PTY LTD.

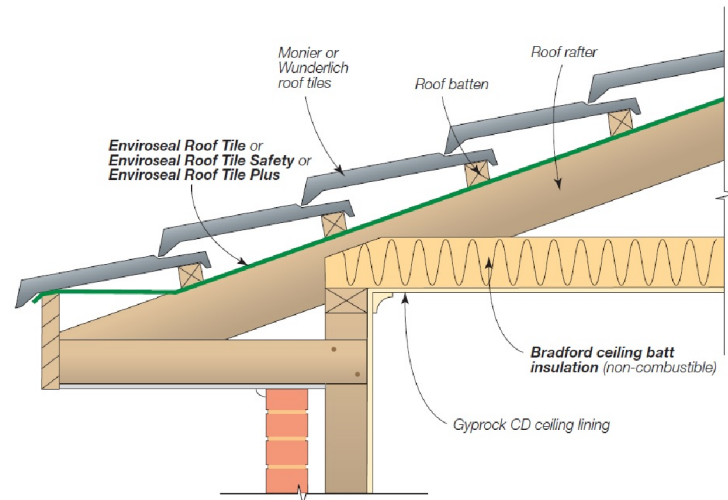


SPECIFICATION:	DESIGNER	REVISION	DRAWN	CLIENT:	HOUSE DESIGN:	HOUSE CODE:	DO NOT SCALE DRAWINGS. USE FIGURED DIMENSIONS ONLY. CHECK AND VERIFY DIMENSIONS AND LEVELS PRIOR TO THE COMMENCEMENT OF ANY WORK. ALL DISCREPANCIES TO BE REPORTED TO THE DRAFTING OFFICE.
COPYRIGHT: © 2026	1	DRAFT SALES PLAN - ICP	MLG 26/09/2025	HUE MAN QUACH & TRUNG HAI TRAN	SOMERSET 17	H-WDNSMS10SA	
	2	DRAFT SALES PLAN - CP2	MLG 22/10/2025	ADDRESS:	FACADE DESIGN:	FACADE CODE:	
	3	PRELIM PLANS - INITIAL ISSUE	KPH 31/10/2025	CLANCE AVENUE, PROSPECT VALE TAS 7250	CLASSIC	F-WDNSMS10CLASA	
	4	PRELIM PLANS - PLAN CORRECTIONS	TNG 24/02/2026	LOT / SECTION / CT:	SHEET TITLE:	SHEET No.:	
	5	PRELIM PLANS - REPORT UPDATE	TD0 20/03/2026	109 / - / 189929	COUNCIL: MEANDER VALLEY	23 / 24	
						SCALES:	714461

Rafter Spacing	Product
Up to and including 600mm	EnviroSeal™ Roof Tile or EnviroSeal™ Roof Tile Plus
Over 600mm	EnviroSeal™ Roof Tile Safety

Figure 5.1. Tiled Roofs

- Install EnviroSeal roof tile sarking on top of the roof framing and below the roof battens.
- For further fixing details contact CSR technical support.



Application	Product
Sarking	EnviroSeal™ Resiwrap
Foil faced insulation blanket	Bradford Anticon™
Gap seal	Bradford Fireseal BAL 12.5 - 40 Blanket

Figure 5.2.1. Fascia Detail – Metal Roof (BAL12.5-40)

- Install EnviroSeal Resiwrap to the entire roof area over the top of the battens.
- Immediately above the fascia install BAL12.5 – 40 Blanket extending up the roof and over the first batten. Compress with the roof sheeting.
- For further fixing details contact CSR technical support.

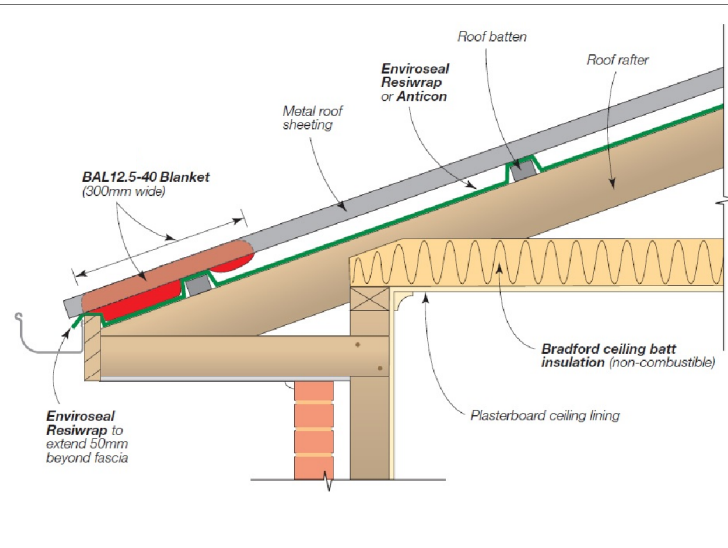


Figure 5.2.2. Valley Detail – Steel Roof (BAL-12.5 – BAL-40)

- Install EnviroSeal Resiwrap to the entire roof area over the top of the battens.
- BAL12.5 – 40 Blanket to be laid over the top of the sarking extending into the valley gutter. Compress with roof sheeting.
- For further fixing details contact CSR technical support.

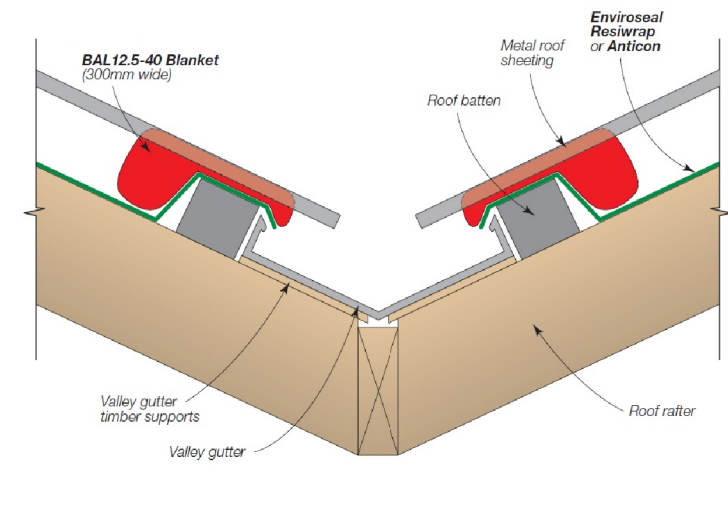


Figure 5.2.3. Barge Detail – Steel Roof (BAL-12.5 – BAL-40)

- Install EnviroSeal Resiwrap to the entire roof area over the top of the battens.
- At barge install BAL12.5 – 40 Blanket and compress with roof sheeting.
- For further fixing details contact CSR technical support.

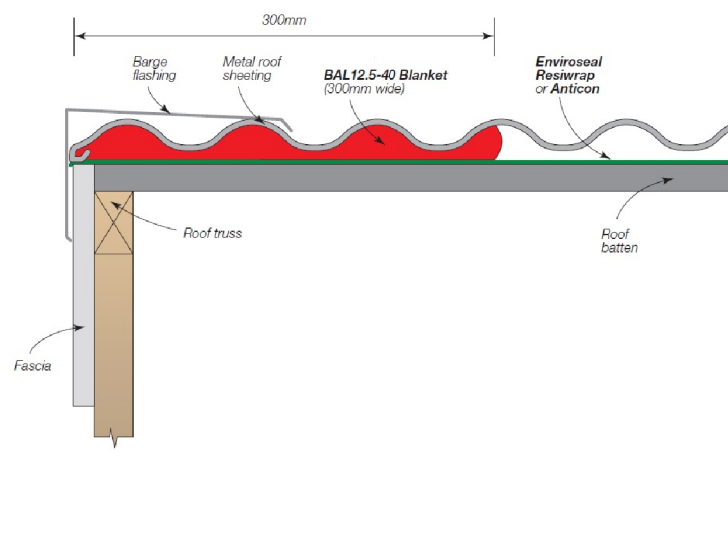
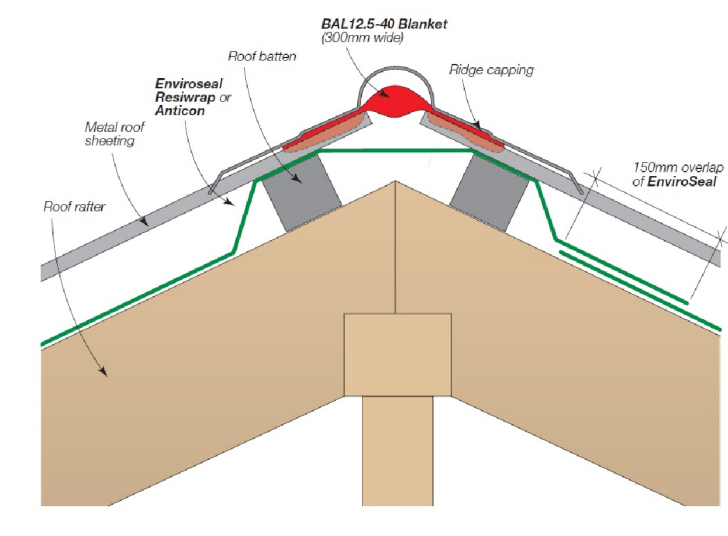


Figure 5.2.4. Hip/Ridge Detail – Steel Roof (BAL-12.5 – BAL-40)

- Install EnviroSeal Resiwrap to the entire roof area over the top of the battens.
- At the ridge/hip lay BAL12.5 – 40 Blanket over the gap between the roof sheets and compress with the ridge capping to the roof profile.
- For further fixing details contact CSR technical support.



Details for the purpose of bushfire proofing only. To be printed in colour.

Images sourced from Bradfords "Bushfire Roofing System", Published 04/11.

SUBJECT TO NCC 2022 (1 MAY 2023)
WATERPROOFING & PLUMBING

PLAN ACCEPTANCE BY OWNER

SIGNATURE: _____ DATE: _____

SIGNATURE: _____ DATE: _____

PLEASE NOTE THAT VARIATIONS WILL NOT BE ACCEPTED AFTER THIS PLAN ACCEPTANCE HAS BEEN SIGNED

BAL-12.5 BUSHFIRE REQUIREMENTS
SEE SHEET 1 (COVER SHEET) FOR DETAILS

© 2026 WILSON HOMES PTY LTD (ABN 96 126 636 897). THIS DRAWING IS AN ORIGINAL ARTISTIC WORK WITHIN THE MEANING OF THE COPYRIGHT ACT 1968 (CTH). WILSON HOMES PTY LTD IS THE OWNER OF COPYRIGHT IN THIS DRAWING. YOU HEREBY AGREE AND UNDERTAKE THAT YOU WILL NOT IN ANY WAY REPRODUCE, COPY, MODIFY, USE OR TAKE ADVANTAGE OF THE DRAWING TO BUILD A HOUSE BASED ON THIS PLAN (WHETHER IN WHOLE OR IN PART) WITHOUT THE PRIOR WRITTEN CONSENT OF WILSON HOMES PTY LTD.

	SPECIFICATION:	DESIGNER	REVISION	DRAWN	CLIENT:	HOUSE DESIGN:	HOUSE CODE:	DO NOT SCALE DRAWINGS. USE FIGURED DIMENSIONS ONLY. CHECK AND VERIFY DIMENSIONS AND LEVELS PRIOR TO THE COMMENCEMENT OF ANY WORK. ALL DISCREPANCIES TO BE REPORTED TO THE DRAFTING OFFICE.	
	COPYRIGHT:	© 2026	1 DRAFT SALES PLAN - ICP	MLG 26/09/2025	HUE MAN QUACH & TRUNG HAI TRAN	SOMERSET 17	H-WDNSMS10SA		
			2 DRAFT SALES PLAN - CP2	MLG 22/10/2025	ADDRESS:	CLANCE AVENUE, PROSPECT VALE TAS 7250	FACADE DESIGN:		FACADE CODE:
			3 PRELIM PLANS - INITIAL ISSUE	KPH 31/10/2025	LOT / SECTION / CT:	109 / - / 189929	CLASSIC		F-WDNSMS10CLASA
			4 PRELIM PLANS - PLAN CORRECTIONS	TNG 24/02/2026	COUNCIL:	MEANDER VALLEY	SHEET TITLE:		SHEET No.:
		5 PRELIM PLANS - REPORT UPDATE	TDO 20/03/2026			BAL 12.5 - BAL 40 ROOF DETAILS	24 / 24	SCALES:	
								714461	